

**Legend**

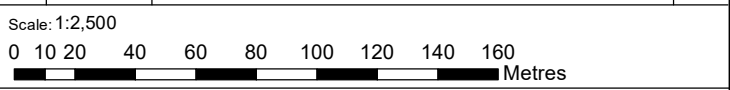
**Location Type**

- Cable Percussion Borehole
- Inspection Pit
- Rotary Cored Borehole
- Inspection Pit with CPT follow-on
- Sonic Core Drilled Borehole
- Sonic Core Drilled Borehole with Rotary follow-on
- Trial Pit

**Name**

- Existing Infrastructure
- GIS
- SIF
- Route Structures
- Historic Landfill Sites
- Crossings

Rev.	Date	Description	Initials
0	18/03/2022	Draft Issue	BAM
1	29/04/2022	Draft Issue	BAM
2	05/09/2022	Draft Issue	BAM



Coordinate System  
British National Grid

<p>Client</p> <p>EniProgetti S.p.A Eni House, Basing View Basingstoke, RG21 4YY <a href="https://www.eni.com/">https://www.eni.com/</a></p>		<p>Consultant</p> <p>Fugro GeoServices Limited Fugro House, Hithercroft Road, Wallingford Oxfordshire, OX10 9RB, United Kingdom Registered in England No. 1284352 VAT No. GB 133 1704 09 <a href="http://www.fugro.com">www.fugro.com</a></p> 
---	---	---

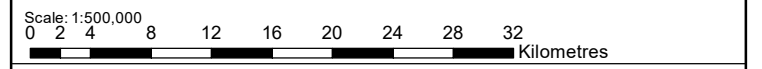
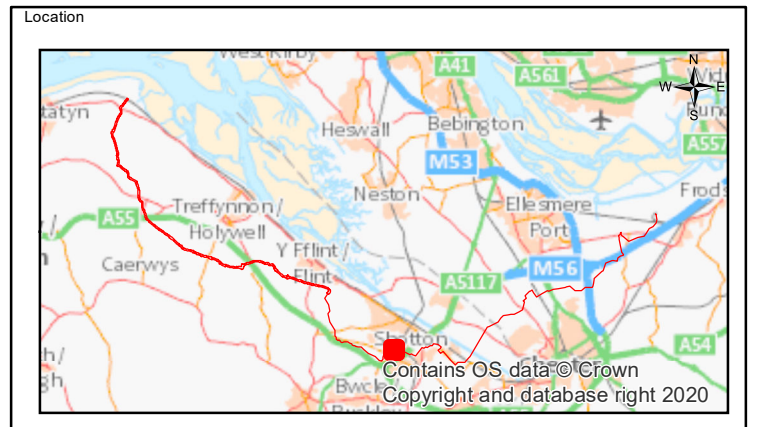
Project Title  
**LBA CCS Transport and Storage Project Ground Investigations**

Figure Title  
**Exploratory Hole Location Plan**

Figure Number  
Section 5.03

Drawn By BAM	Checked By SDW	Issued On 18/03/2022	Project No. F190089	Sheet Size A3	Rev. 3
-----------------	-------------------	-------------------------	------------------------	------------------	-----------

Contains OS data © Crown Copyright and database right 2020



Legend

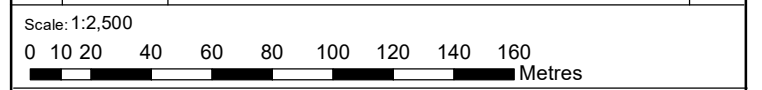
**Location Type**

- Cable Percussion Borehole
- Inspection Pit
- Rotary Cored Borehole
- Inspection Pit with CPT follow-on
- Sonic Core Drilled Borehole
- Sonic Core Drilled Borehole with Rotary follow-on
- Trial Pit

**Name**

- Existing Infrastructure
- GIS
- SIF
- Route Structures
- Historic Landfill Sites
- Crossings

Rev.	Date	Description	Initials
0	18/03/2022	Draft Issue	BAM
1	29/04/2022	Draft Issue	BAM
2	05/09/2022	Draft Issue	BAM



Coordinate System  
British National Grid

<p>Client</p> <p>EniProgetti S.p.A Eni House, Basing View Basingstoke, RG21 4YY <a href="https://www.eni.com/">https://www.eni.com/</a></p>		<p>Consultant</p> <p>Fugro GeoServices Limited Fugro House, Hithercroft Road, Wallingford Oxfordshire, OX10 9RB, United Kingdom Registered in England No. 1284352 VAT No. GB 133 1704 09 <a href="http://www.fugro.com">www.fugro.com</a></p>	
---	---	---	---

Project Title

**LBA CCS Transport and Storage Project Ground Investigations**

Figure Title

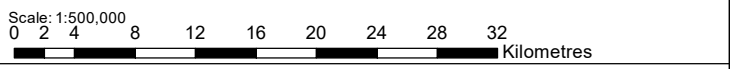
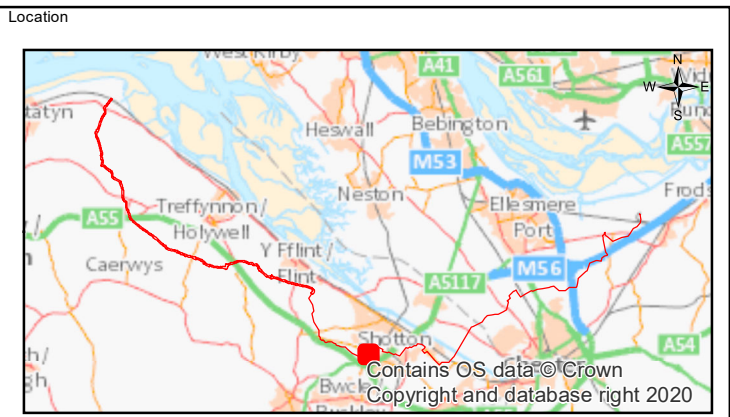
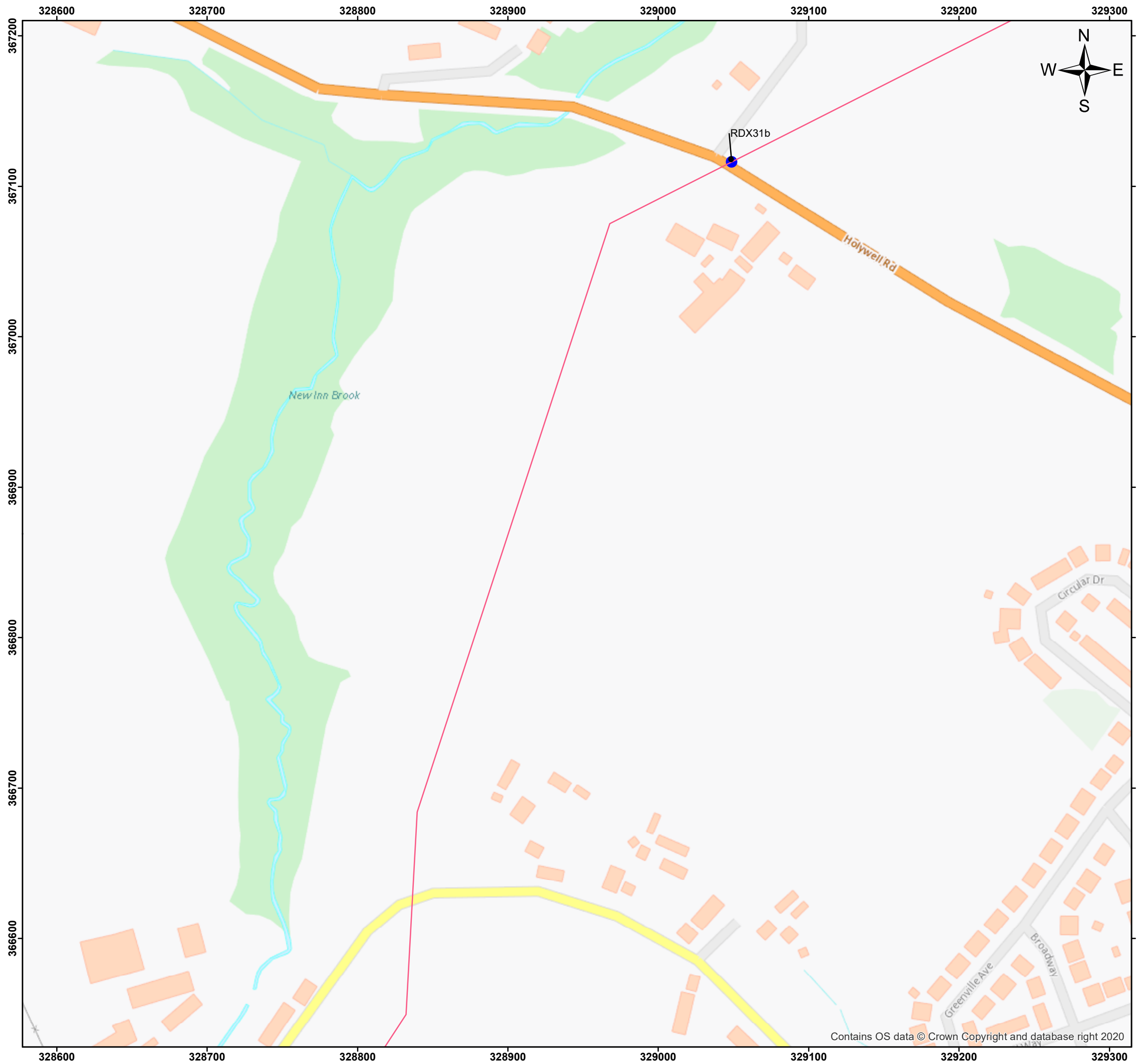
**Exploratory Hole Location Plan**

Figure Number

**Section 5.04**

Drawn By	Checked By	Issued On	Project No.	Sheet Size	Rev.
BAM	SDW	18/03/2022	F190089	A3	3

Contains OS data © Crown Copyright and database right 2020



**Legend**

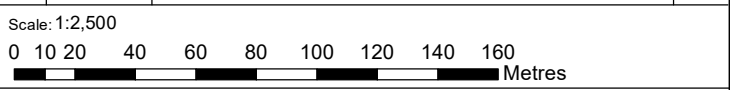
**Location Type**

- Cable Percussion Borehole
- Inspection Pit
- Rotary Cored Borehole
- Inspection Pit with CPT follow-on
- Sonic Core Drilled Borehole
- Sonic Core Drilled Borehole with Rotary follow-on
- Trial Pit

**Name**

- Existing Infrastructure
- GtS
- SIF
- Route Structures
- Historic Landfill Sites
- Crossings

Rev.	Date	Description	Initials
0	18/03/2022	Draft Issue	BAM
1	29/04/2022	Draft Issue	BAM
2	05/09/2022	Draft Issue	BAM



Coordinate System  
British National Grid

<p><b>Client</b> EniProgetti S.p.A Eni House, Basing View Basingstoke, RG21 4YY <a href="https://www.eni.com/">https://www.eni.com/</a></p>		<p><b>Consultant</b> Fugro GeoServices Limited Fugro House, Hithercroft Road, Wallingford Oxfordshire, OX10 9RB, United Kingdom Registered in England No. 1284352 VAT No. GB 133 1704 09 <a href="http://www.fugro.com">www.fugro.com</a></p> 
---	---	---

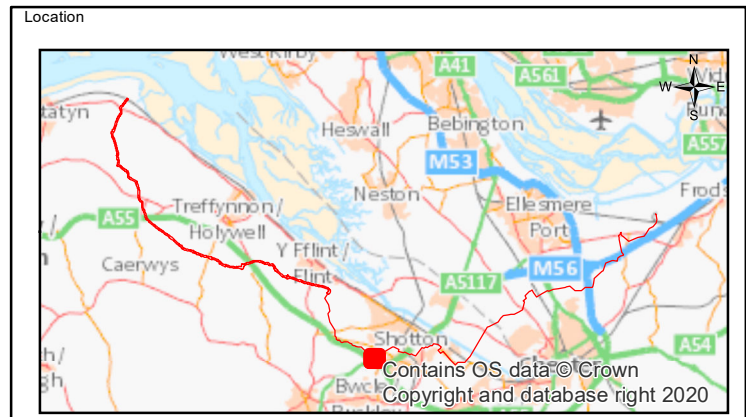
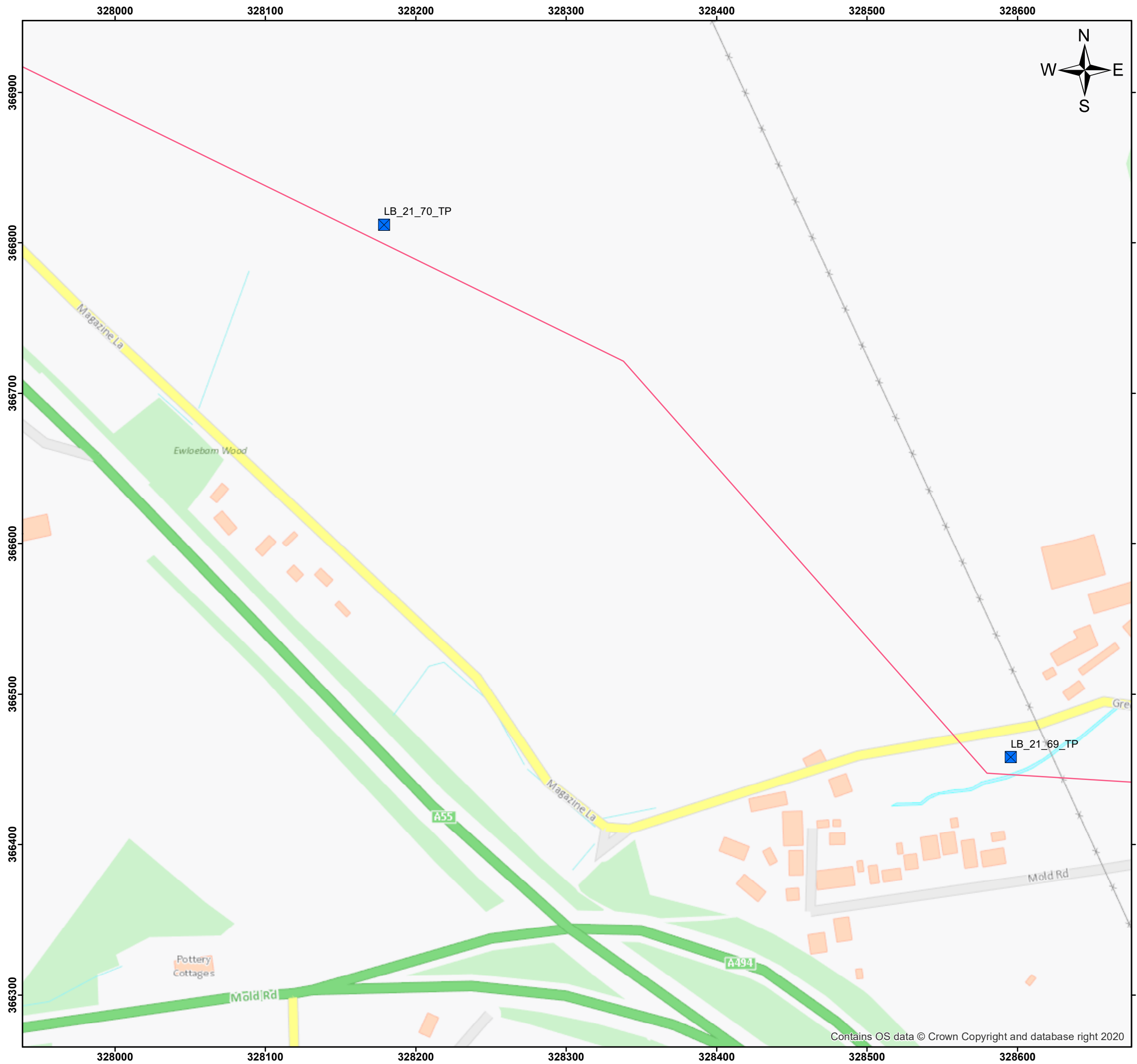
**Project Title**  
**LBA CCS Transport and Storage Project Ground Investigations**

**Figure Title**  
**Exploratory Hole Location Plan**

**Figure Number**  
Section 5.05

Drawn By BAM	Checked By SDW	Issued On 18/03/2022	Project No. F190089	Sheet Size A3	Rev. 3
-----------------	-------------------	-------------------------	------------------------	------------------	-----------

Contains OS data © Crown Copyright and database right 2020



**Legend**

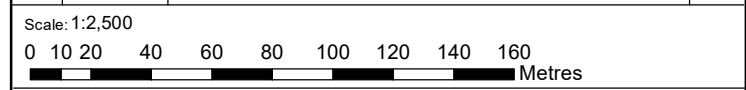
**Location Type**

- Cable Percussion Borehole
- Inspection Pit
- Rotary Cored Borehole
- Inspection Pit with CPT follow-on
- Sonic Core Drilled Borehole
- Sonic Core Drilled Borehole with Rotary follow-on
- Trial Pit

**Name**

- Existing Infrastructure
- GIS
- SIF
- Route Structures
- Historic Landfill Sites
- Crossings

Rev.	Date	Description	Initials
0	18/03/2022	Draft Issue	BAM
1	29/04/2022	Draft Issue	BAM
2	05/09/2022	Draft Issue	BAM



Coordinate System  
British National Grid

<p><b>Client</b> EniProgetti S.p.A Eni House, Basing View Basingstoke, RG21 4YY <a href="https://www.eni.com/">https://www.eni.com/</a></p>		<p><b>Consultant</b> Fugro GeoServices Limited Fugro House, Hithercroft Road, Wallingford Oxfordshire, OX10 9RB, United Kingdom Registered in England No. 1284352 VAT No. GB 133 1704 09 <a href="http://www.fugro.com">www.fugro.com</a></p> 
---	---	---

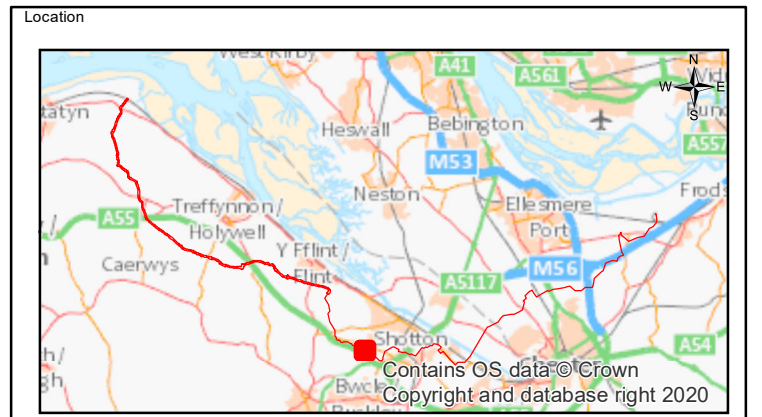
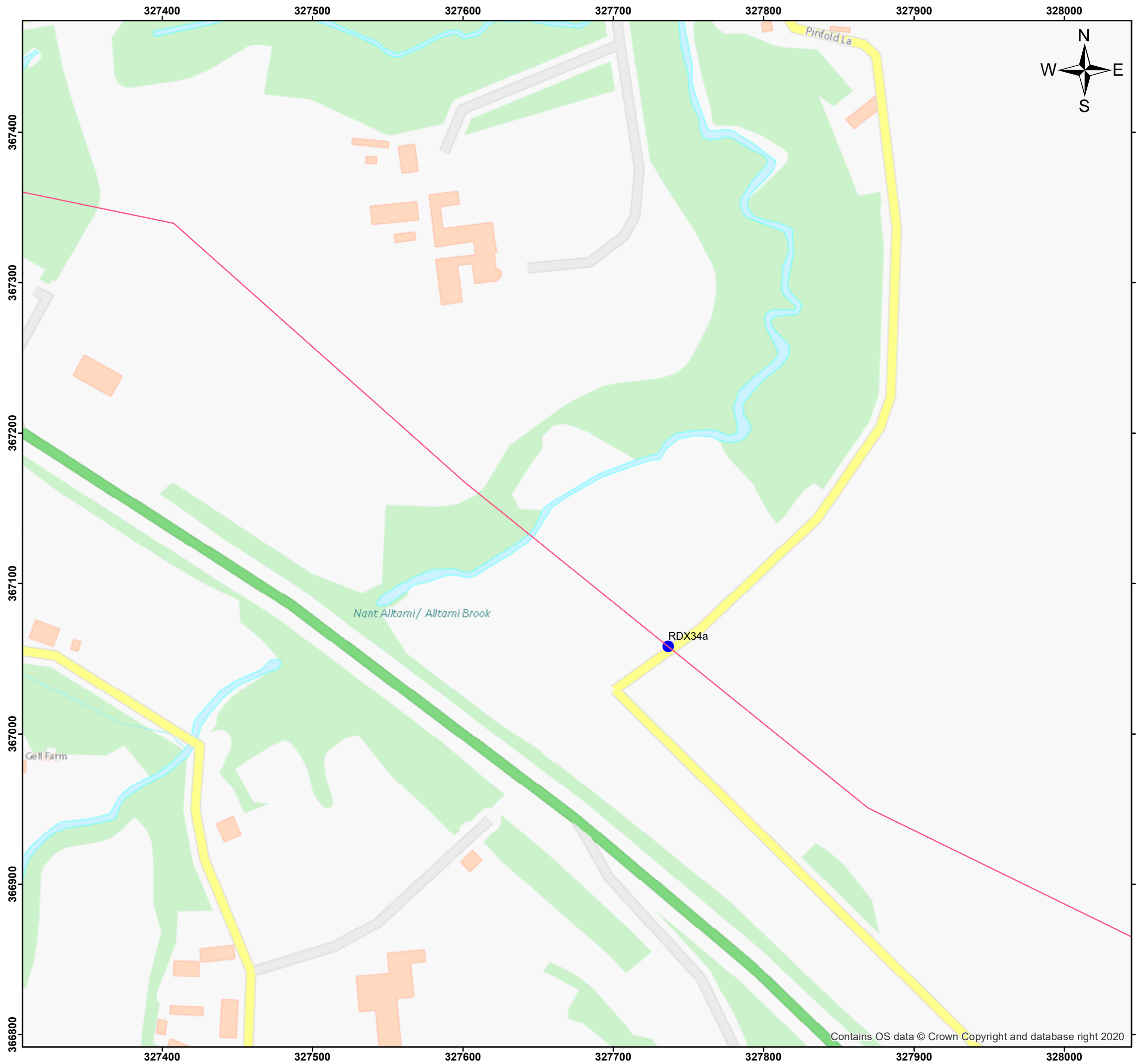
**Project Title**  
LBA CCS Transport and Storage Project Ground Investigations

**Figure Title**  
Exploratory Hole Location Plan

**Figure Number**  
Section 5.06

Drawn By BAM	Checked By SDW	Issued On 18/03/2022	Project No. F190089	Sheet Size A3	Rev. 3
-----------------	-------------------	-------------------------	------------------------	------------------	-----------

Contains OS data © Crown Copyright and database right 2020



Legend

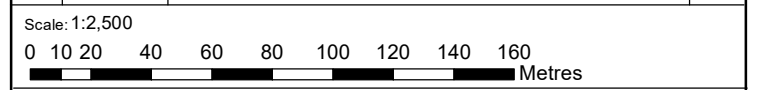
**Location Type**

- Cable Percussion Borehole
- Inspection Pit
- Rotary Cored Borehole
- Inspection Pit with CPT follow-on
- Sonic Core Drilled Borehole
- Sonic Core Drilled Borehole with Rotary follow-on
- Trial Pit

**Name**

- Existing Infrastructure
- GiS
- SIF
- Route Structures
- Historic Landfill Sites
- Crossings

Rev.	Date	Description	Initials
0	18/03/2022	Draft Issue	BAM
1	29/04/2022	Draft Issue	BAM
2	05/09/2022	Draft Issue	BAM



Coordinate System  
British National Grid

<p>Client</p> <p><b>EniProgetti S.p.A</b> Eni House, Basing View Basingstoke, RG21 4YY <a href="https://www.eni.com/">https://www.eni.com/</a></p>		<p>Consultant</p> <p><b>Fugro GeoServices Limited</b> Fugro House, Hithercroft Road, Wallingford Oxfordshire, OX10 9RB, United Kingdom Registered in England No. 1284352 VAT No. GB 133 1704 09 <a href="http://www.fugro.com">www.fugro.com</a></p>	
--	---	--	---

Project Title

**LBA CCS Transport and Storage Project Ground Investigations**

Figure Title

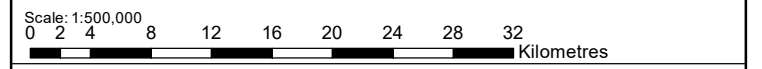
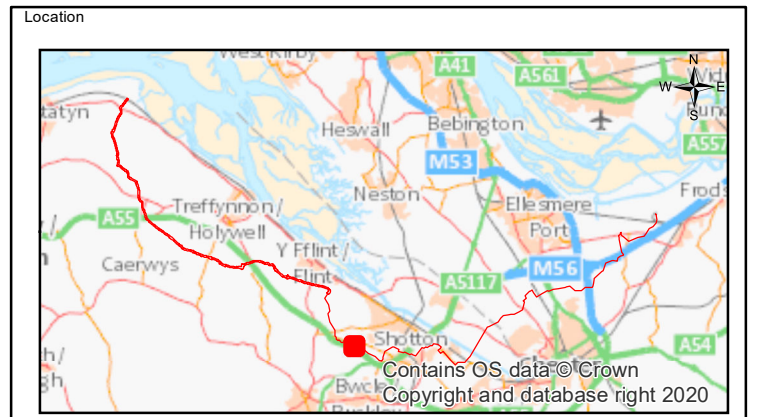
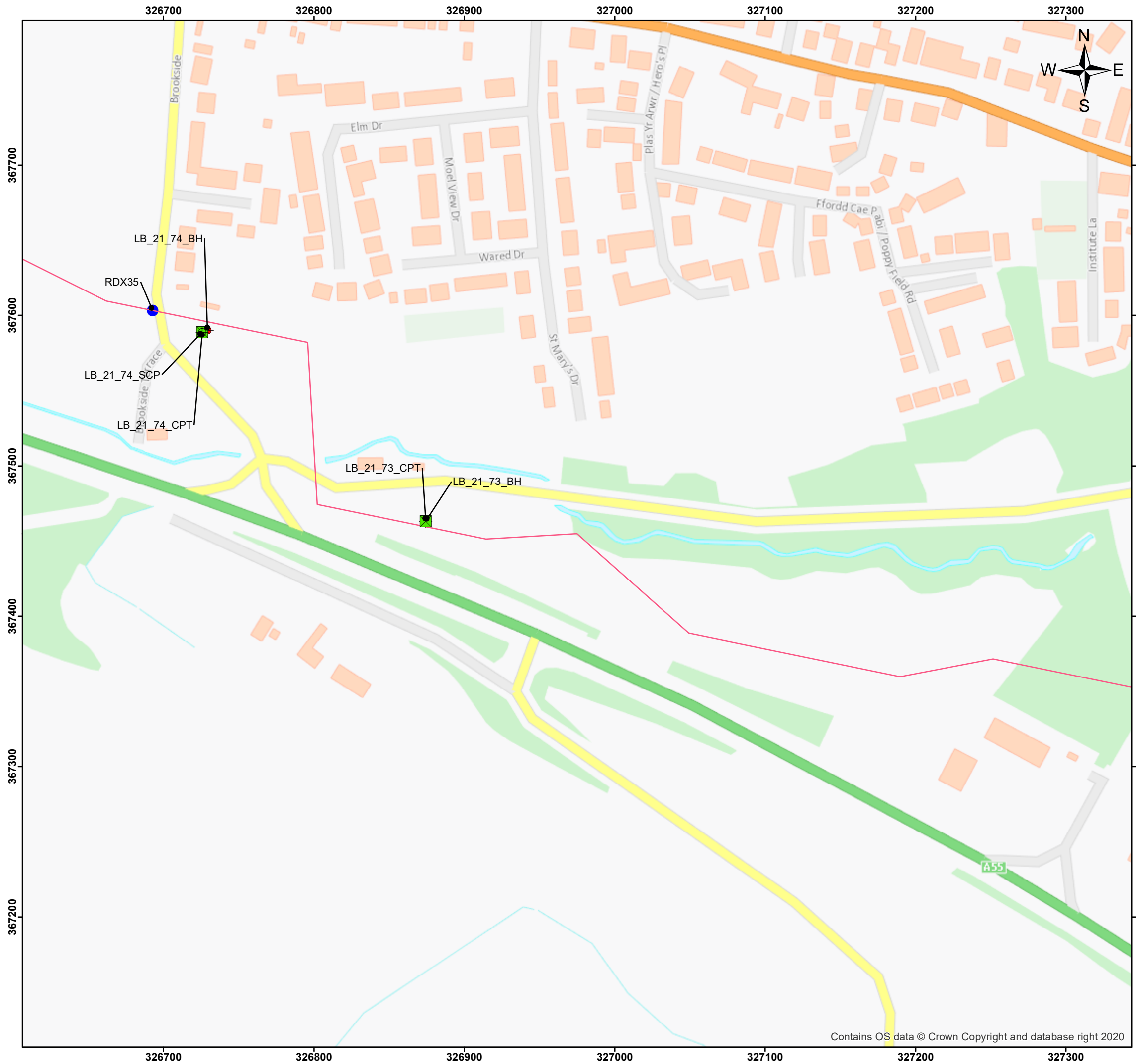
**Exploratory Hole Location Plan**

Figure Number

**Section 5.07**

Drawn By BAM	Checked By SDW	Issued On 18/03/2022	Project No. F190089	Sheet Size A3	Rev. 3
-----------------	-------------------	-------------------------	------------------------	------------------	-----------

Contains OS data © Crown Copyright and database right 2020



**Legend**

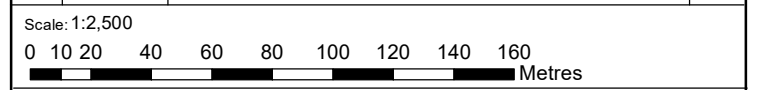
**Location Type**

- Cable Percussion Borehole
- Inspection Pit
- Rotary Cored Borehole
- Inspection Pit with CPT follow-on
- Sonic Core Drilled Borehole
- Sonic Core Drilled Borehole with Rotary follow-on
- Trial Pit

**Name**

- Existing Infrastructure
- GIS
- SIF
- Route Structures
- Historic Landfill Sites
- Crossings

Rev.	Date	Description	Initials
0	18/03/2022	Draft Issue	BAM
1	29/04/2022	Draft Issue	BAM
2	05/09/2022	Draft Issue	BAM



Coordinate System  
British National Grid

<p>Client</p> <p><b>EniProgetti S.p.A</b> Eni House, Basing View Basingstoke, RG21 4YY <a href="https://www.eni.com/">https://www.eni.com/</a></p>		<p>Consultant</p> <p><b>Fugro GeoServices Limited</b> Fugro House, Hithercroft Road, Wallingford Oxfordshire, OX10 9RB, United Kingdom Registered in England No. 1284352 VAT No. GB 133 1704 09 <a href="http://www.fugro.com">www.fugro.com</a></p>	
--	---	--	---

Project Title

**LBA CCS Transport and Storage Project Ground Investigations**

Figure Title

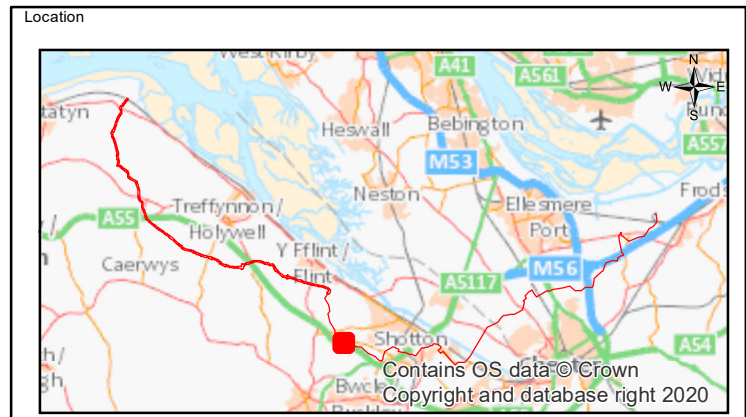
**Exploratory Hole Location Plan**

Figure Number

Section 5.08

Drawn By	Checked By	Issued On	Project No.	Sheet Size	Rev.
BAM	SDW	18/03/2022	F190089	A3	3

Contains OS data © Crown Copyright and database right 2020



**Legend**

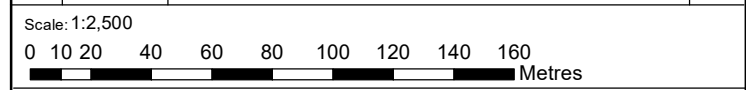
**Location Type**

- Cable Percussion Borehole
- Inspection Pit
- Rotary Cored Borehole
- Inspection Pit with CPT follow-on
- Sonic Core Drilled Borehole
- Sonic Core Drilled Borehole with Rotary follow-on
- Trial Pit

**Name**

- Existing Infrastructure
- GIS
- SIF
- Route Structures
- Historic Landfill Sites
- Crossings

Rev.	Date	Description	Initials
0	18/03/2022	Draft Issue	BAM
1	29/04/2022	Draft Issue	BAM
2	05/09/2022	Draft Issue	BAM



Coordinate System  
British National Grid

<p>Client</p> <p>EniProgetti S.p.A Eni House, Basing View Basingstoke, RG21 4YY <a href="https://www.eni.com/">https://www.eni.com/</a></p>		<p>Consultant</p> <p>Fugro GeoServices Limited Fugro House, Hithercroft Road, Wallingford Oxfordshire, OX10 9RB, United Kingdom Registered in England No. 1284352 VAT No. GB 133 1704 09 <a href="http://www.fugro.com">www.fugro.com</a></p> 
---	---	---

Project Title

**LBA CCS Transport and Storage Project Ground Investigations**

Figure Title

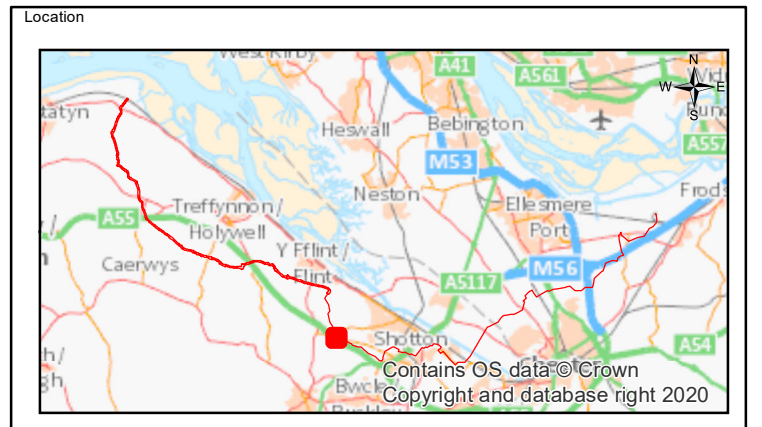
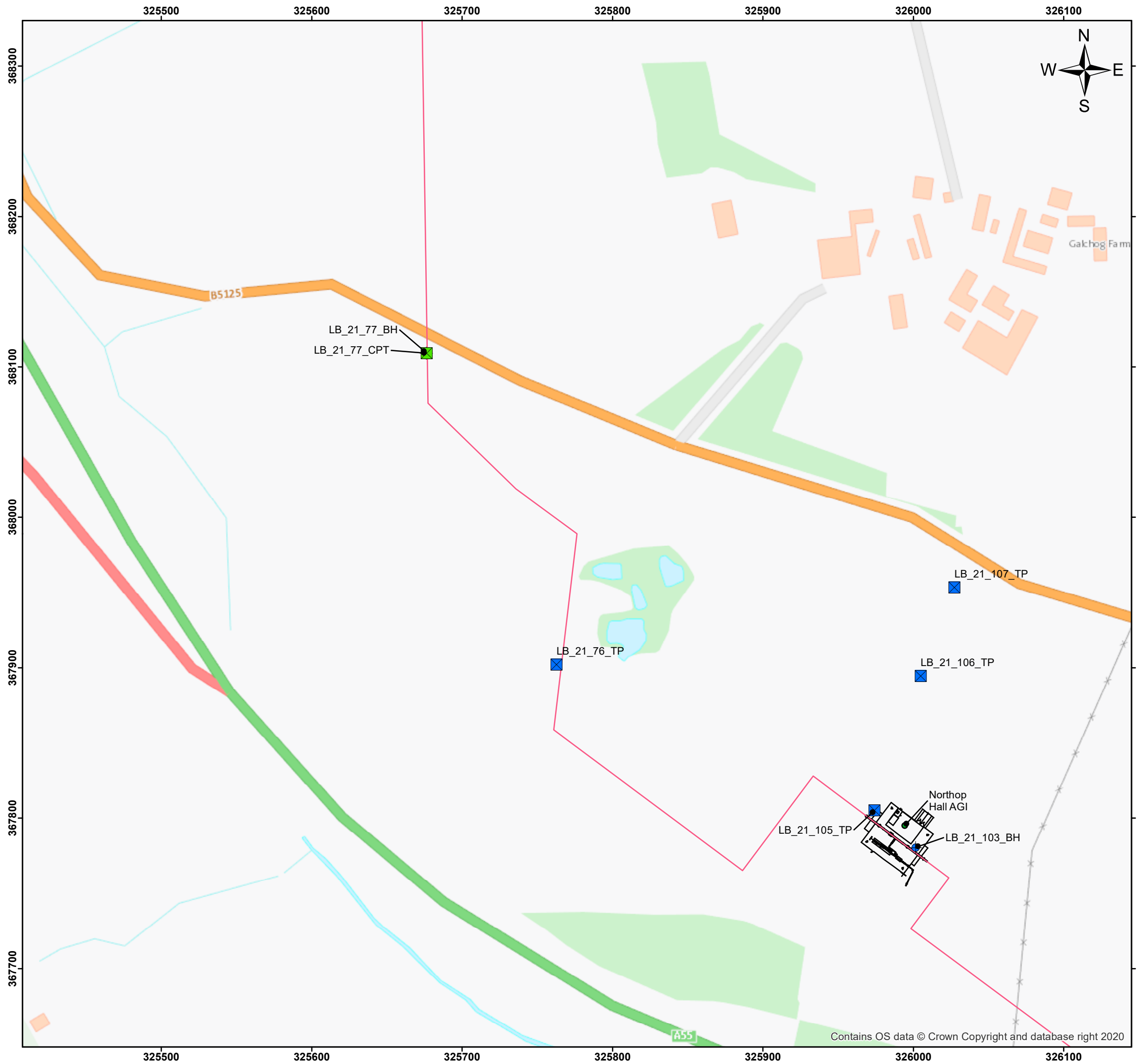
**Exploratory Hole Location Plan**

Figure Number

**Section 5.09**

Drawn By BAM	Checked By SDW	Issued On 18/03/2022	Project No. F190089	Sheet Size A3	Rev. 3
-----------------	-------------------	-------------------------	------------------------	------------------	-----------

Contains OS data © Crown Copyright and database right 2020



Legend

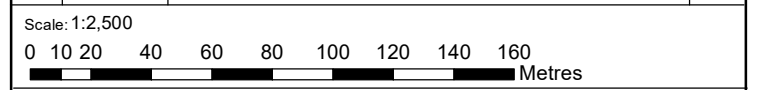
**Location Type**

- Cable Percussion Borehole
- Inspection Pit
- Rotary Cored Borehole
- Inspection Pit with CPT follow-on
- Sonic Core Drilled Borehole
- Sonic Core Drilled Borehole with Rotary follow-on
- Trial Pit

**Name**

- Existing Infrastructure
- GtS
- SIF
- Route Structures
- Historic Landfill Sites
- Crossings

Rev.	Date	Description	Initials
0	18/03/2022	Draft Issue	BAM
1	29/04/2022	Draft Issue	BAM
2	05/09/2022	Draft Issue	BAM



Coordinate System  
British National Grid

<p>Client</p> <p>EniProgetti S.p.A Eni House, Basing View Basingstoke, RG21 4YY <a href="https://www.eni.com/">https://www.eni.com/</a></p>	<p>Consultant</p> <p>Fugro GeoServices Limited Fugro House, Hithercroft Road, Wallingford Oxfordshire, OX10 9RB, United Kingdom Registered in England No. 1284352 VAT No. GB 133 1704 09 <a href="http://www.fugro.com">www.fugro.com</a></p>
---	---

Project Title

**LBA CCS Transport and Storage Project Ground Investigations**

Figure Title

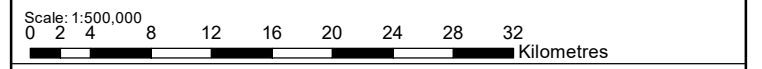
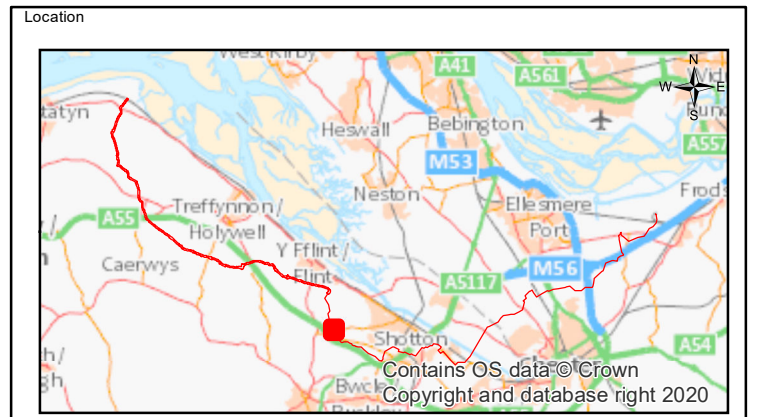
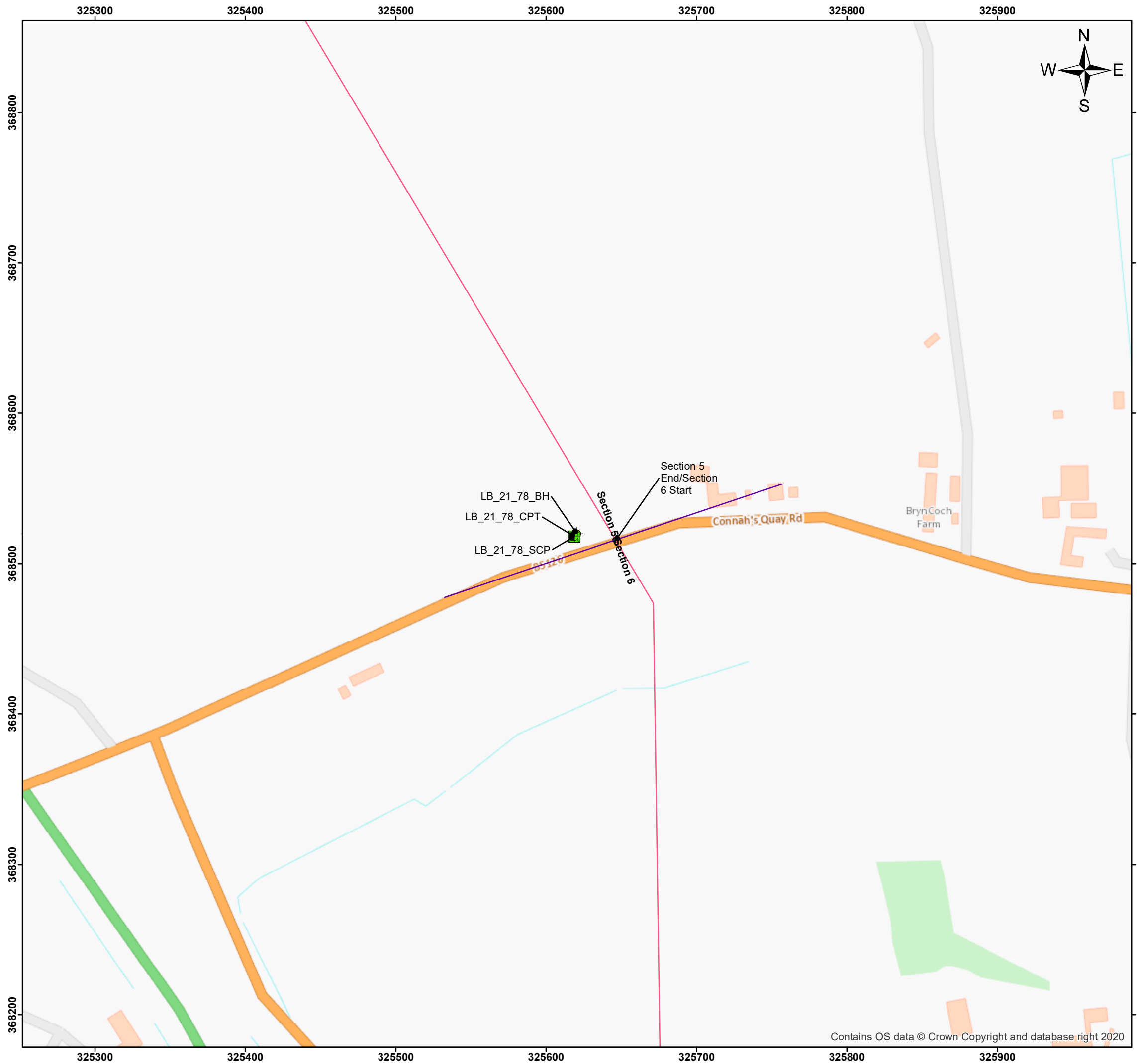
**Exploratory Hole Location Plan**

Figure Number

**Section 5.10**

Drawn By BAM	Checked By SDW	Issued On 18/03/2022	Project No. F190089	Sheet Size A3	Rev. 3
-----------------	-------------------	-------------------------	------------------------	------------------	-----------





**Legend**

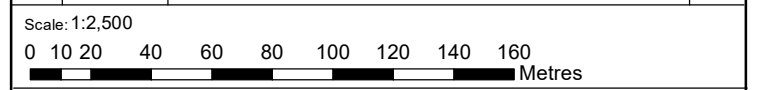
**Location Type**

- ◆ Cable Percussion Borehole
- Inspection Pit
- ◆ Rotary Cored Borehole
- ◆ Inspection Pit with CPT follow-on
- ◆ Sonic Core Drilled Borehole
- ◆ Sonic Core Drilled Borehole with Rotary follow-on
- Trial Pit

**Name**

- Existing Infrastructure
- GtS
- SIF
- Route Structures
- Historic Landfill Sites
- Crossings

Rev.	Date	Description	Initials
0	18/03/2022	Draft Issue	BAM
1	29/04/2022	Draft Issue	BAM
2	05/09/2022	Draft Issue	BAM



Coordinate System  
British National Grid

<p>Client</p> <p><b>EniProgetti S.p.A</b> Eni House, Basing View Basingstoke, RG21 4YY <a href="https://www.eni.com/">https://www.eni.com/</a></p>		<p>Consultant</p> <p><b>Fugro GeoServices Limited</b> Fugro House, Hithercroft Road, Wallingford Oxfordshire, OX10 9RB, United Kingdom Registered in England No. 1284352 VAT No. GB 133 1704 09 <a href="http://www.fugro.com">www.fugro.com</a></p>	
--	---	--	---

Project Title

**LBA CCS Transport and Storage Project Ground Investigations**

Figure Title

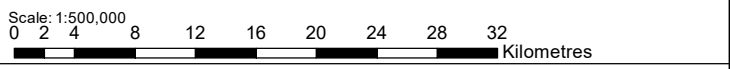
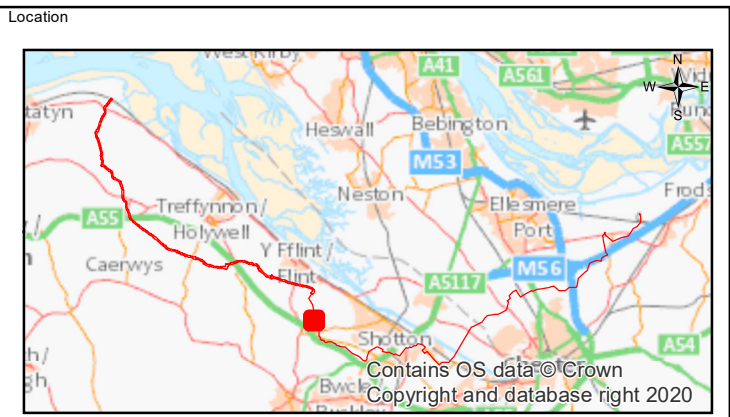
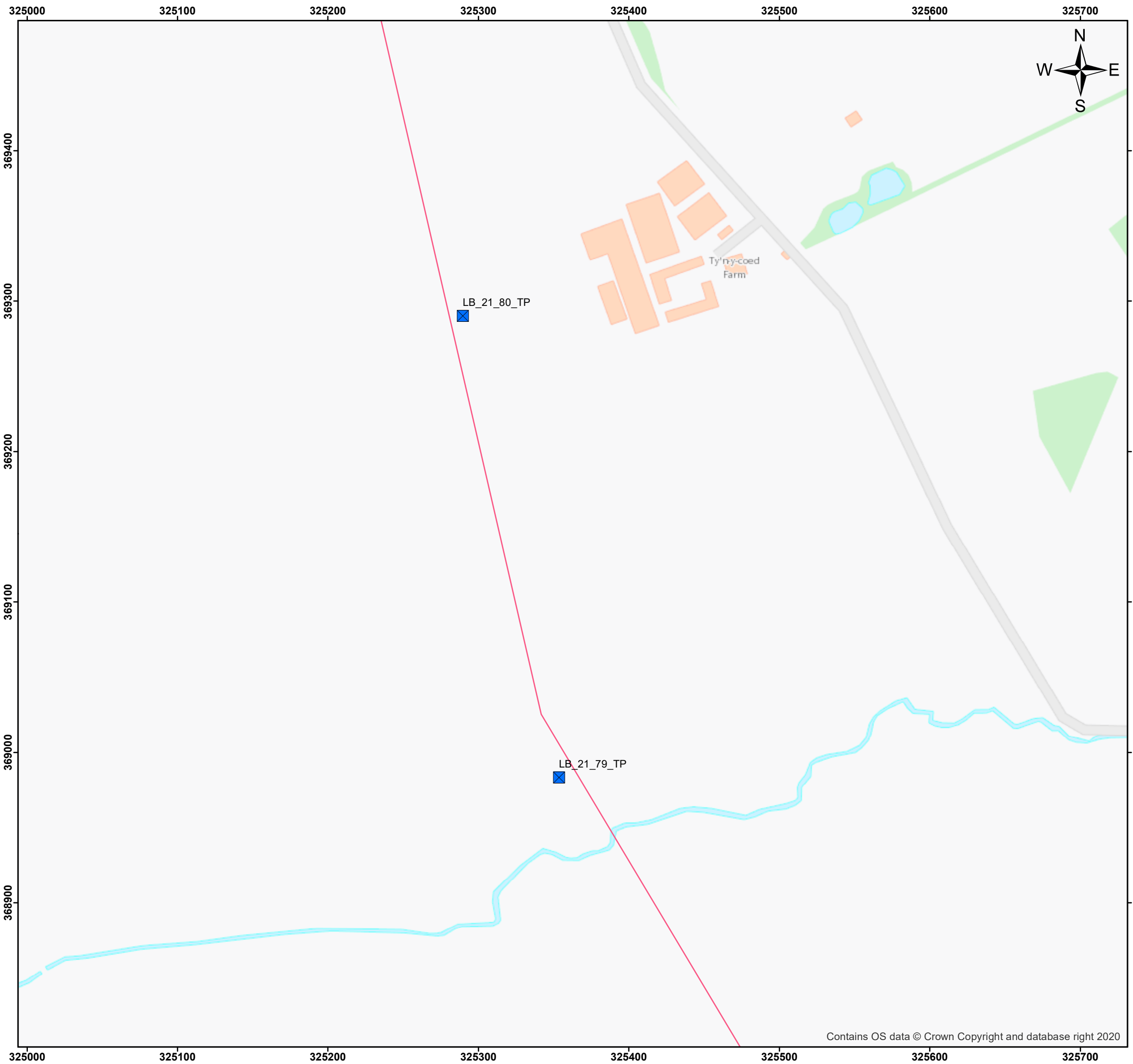
**Exploratory Hole Location Plan**

Figure Number

Section 6.01

Drawn By	Checked By	Issued On	Project No.	Sheet Size	Rev.
BAM	SDW	18/03/2022	F190089	A3	3

Contains OS data © Crown Copyright and database right 2020



**Legend**

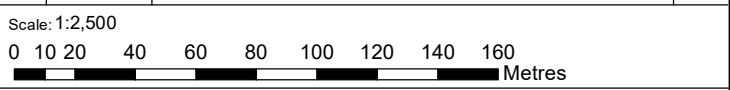
**Location Type**

- Cable Percussion Borehole
- Inspection Pit
- Rotary Cored Borehole
- Inspection Pit with CPT follow-on
- Sonic Core Drilled Borehole
- Sonic Core Drilled Borehole with Rotary follow-on
- Trial Pit

**Name**

- Existing Infrastructure
- GIS
- SIF
- Route Structures
- Historic Landfill Sites
- Crossings

Rev.	Date	Description	Initials
0	18/03/2022	Draft Issue	BAM
1	29/04/2022	Draft Issue	BAM
2	05/09/2022	Draft Issue	BAM



Coordinate System  
British National Grid

<p>Client</p> <p><b>EniProgetti S.p.A</b> Eni House, Basing View Basingstoke, RG21 4YY <a href="https://www.eni.com/">https://www.eni.com/</a></p>		<p>Consultant</p> <p><b>Fugro GeoServices Limited</b> Fugro House, Hithercroft Road, Wallingford Oxfordshire, OX10 9RB, United Kingdom Registered in England No. 1284352 VAT No. GB 133 1704 09 <a href="http://www.fugro.com">www.fugro.com</a></p>	
--	--	--	--

Project Title

**LBA CCS Transport and Storage Project Ground Investigations**

Figure Title

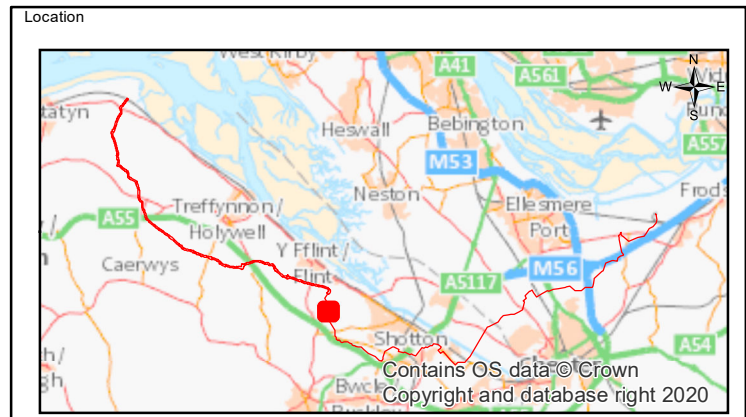
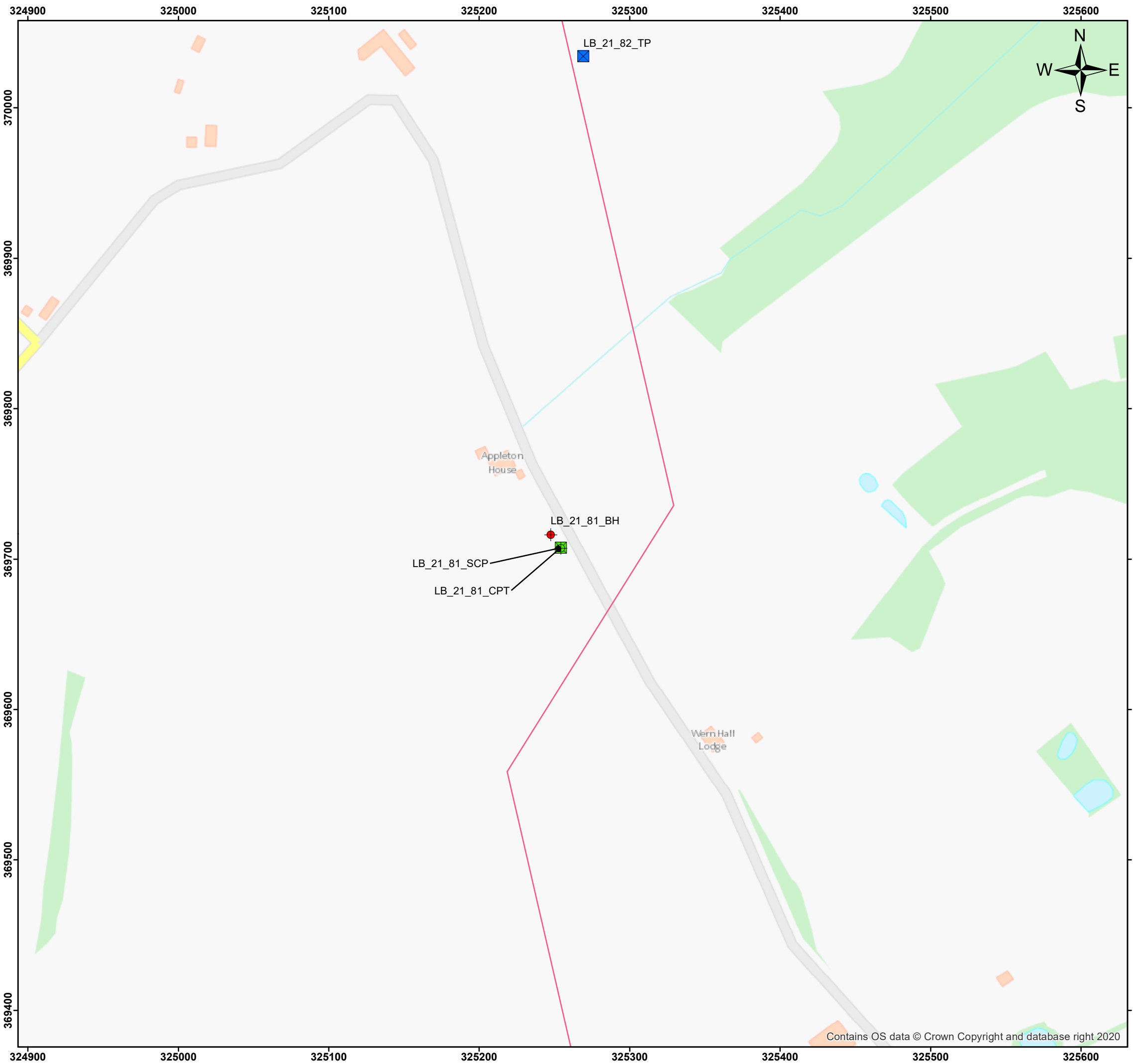
**Exploratory Hole Location Plan**

Figure Number

**Section 6.02**

Drawn By BAM	Checked By SDW	Issued On 18/03/2022	Project No. F190089	Sheet Size A3	Rev. 3
-----------------	-------------------	-------------------------	------------------------	------------------	-----------

Contains OS data © Crown Copyright and database right 2020



**Legend**

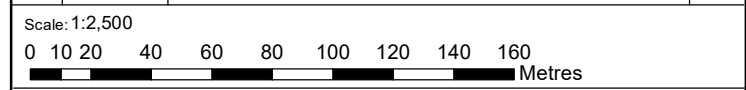
**Location Type**

- Cable Percussion Borehole
- Inspection Pit
- Rotary Cored Borehole
- Inspection Pit with CPT follow-on
- Sonic Core Drilled Borehole
- Sonic Core Drilled Borehole with Rotary follow-on
- Trial Pit

**Name**

- Existing Infrastructure
- GtS
- SIF
- Route Structures
- Historic Landfill Sites
- Crossings

Rev.	Date	Description	Initials
0	18/03/2022	Draft Issue	BAM
1	29/04/2022	Draft Issue	BAM
2	05/09/2022	Draft Issue	BAM



Coordinate System  
 British National Grid

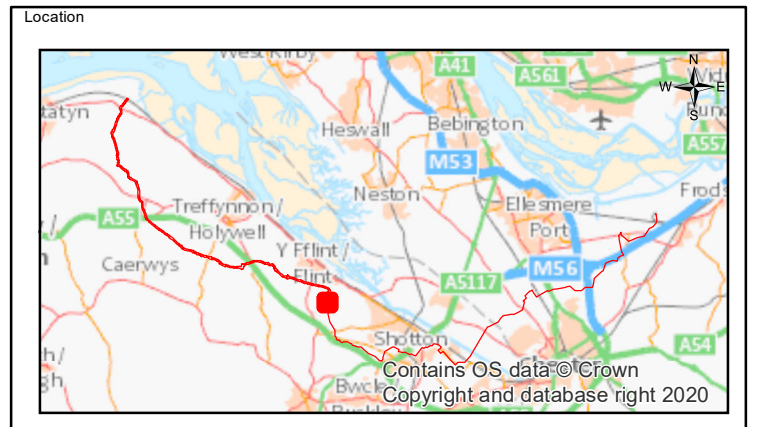
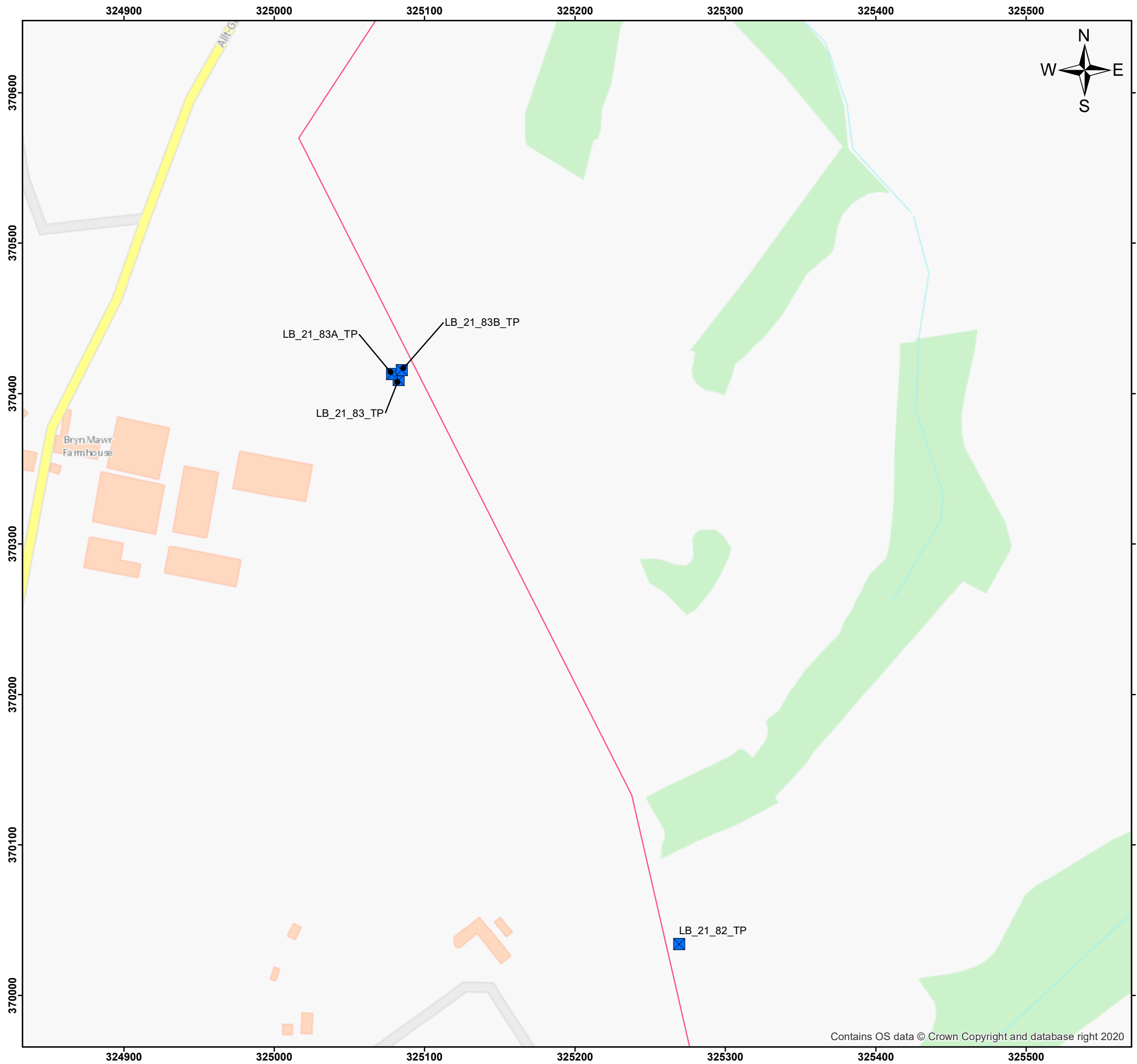
<b>Client</b> EniProgetti S.p.A Eni House, Basing View Basingstoke, RG21 4YY <a href="https://www.eni.com/">https://www.eni.com/</a>		<b>Consultant</b> Fugro GeoServices Limited Fugro House, Hithercroft Road, Wallingford Oxfordshire, OX10 9RB, United Kingdom Registered in England No. 1284352 VAT No. GB 133 1704 09 <a href="http://www.fugro.com">www.fugro.com</a>	
--	---	--	---

Project Title  
**LBA CCS Transport and Storage Project Ground Investigations**

Figure Title  
**Exploratory Hole Location Plan**

Figure Number  
 Section 6.03

Drawn By BAM	Checked By SDW	Issued On 18/03/2022	Project No. F190089	Sheet Size A3	Rev. 3
-----------------	-------------------	-------------------------	------------------------	------------------	-----------



Scale: 1:500,000  
 0 2 4 8 12 16 20 24 28 32 Kilometres

Legend

Location Type	
	Cable Percussion Borehole
	Inspection Pit
	Rotary Cored Borehole
	Inspection Pit with CPT follow-on
	Sonic Core Drilled Borehole
	Sonic Core Drilled Borehole with Rotary follow-on
	Trial Pit
Name	
	Existing Infrastructure
	GIS
	SIF
	Route Structures
	Historic Landfill Sites
	Crossings

Rev.	Date	Description	Initials
0	18/03/2022	Draft Issue	BAM
1	29/04/2022	Draft Issue	BAM
2	05/09/2022	Draft Issue	BAM

Scale: 1:2,500  
 0 10 20 40 60 80 100 120 140 160 Metres

Coordinate System  
 British National Grid

Client <b>EniProgetti S.p.A</b> Eni House, Basing View Basingstoke, RG21 4YY <a href="https://www.eni.com/">https://www.eni.com/</a>		Consultant <b>Fugro GeoServices Limited</b> Fugro House, Hithercroft Road, Wallingford Oxfordshire, OX10 9RB, United Kingdom Registered in England No. 1284352 VAT No. GB 133 1704 09 <a href="http://www.fugro.com">www.fugro.com</a>	
--	--	--	--

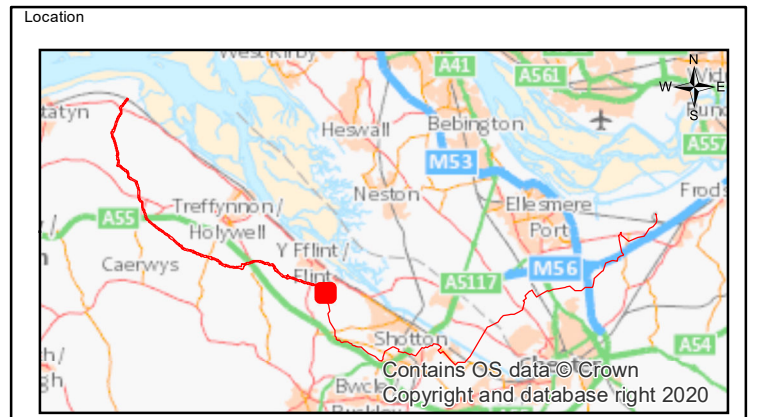
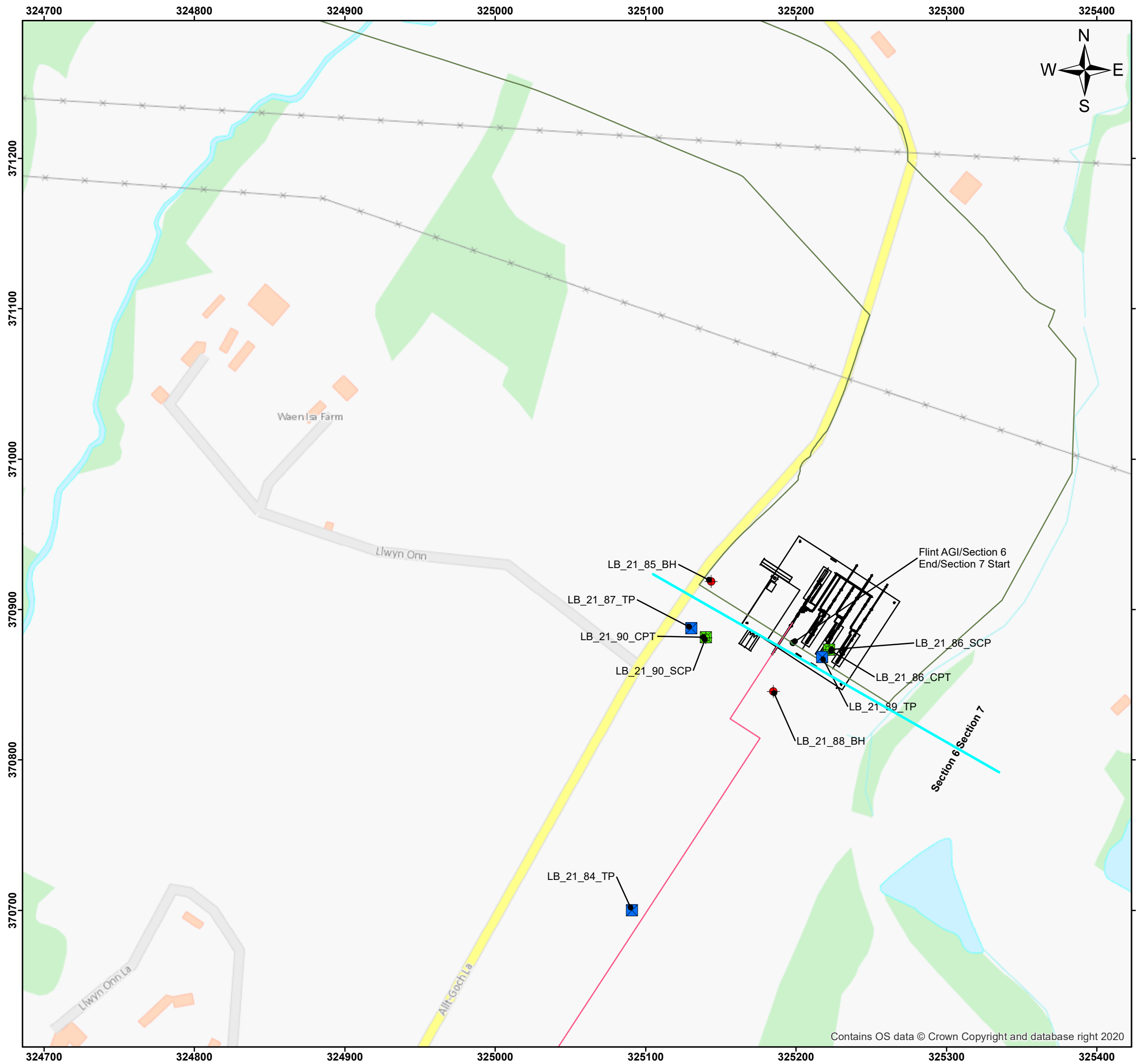
Project Title  
**LBA CCS Transport and Storage Project Ground Investigations**

Figure Title  
**Exploratory Hole Location Plan**

Figure Number  
 Section 6.04

Drawn By BAM	Checked By SDW	Issued On 18/03/2022	Project No. F190089	Sheet Size A3	Rev. 3
-----------------	-------------------	-------------------------	------------------------	------------------	-----------

Contains OS data © Crown Copyright and database right 2020



**Legend**

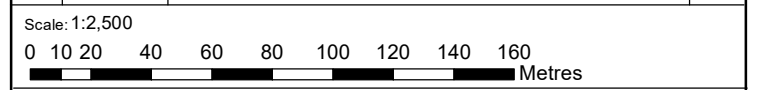
**Location Type**

- Cable Percussion Borehole
- Inspection Pit
- Rotary Cored Borehole
- Inspection Pit with CPT follow-on
- Sonic Core Drilled Borehole
- Sonic Core Drilled Borehole with Rotary follow-on
- Trial Pit

**Name**

- Existing Infrastructure
- GtS
- SIF
- Route Structures
- Historic Landfill Sites
- Crossings

Rev.	Date	Description	Initials
0	18/03/2022	Draft Issue	BAM
1	29/04/2022	Draft Issue	BAM
2	05/09/2022	Draft Issue	BAM



Coordinate System  
British National Grid

<p>Client</p> <p>EniProgetti S.p.A Eni House, Basing View Basingstoke, RG21 4YY <a href="https://www.eni.com/">https://www.eni.com/</a></p>		<p>Consultant</p> <p>Fugro GeoServices Limited Fugro House, Hithercroft Road, Wallingford Oxfordshire, OX10 9RB, United Kingdom Registered in England No. 1284352 VAT No. GB 133 1704 09 <a href="http://www.fugro.com">www.fugro.com</a></p> 
---	---	---

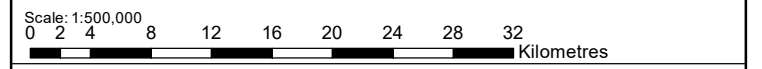
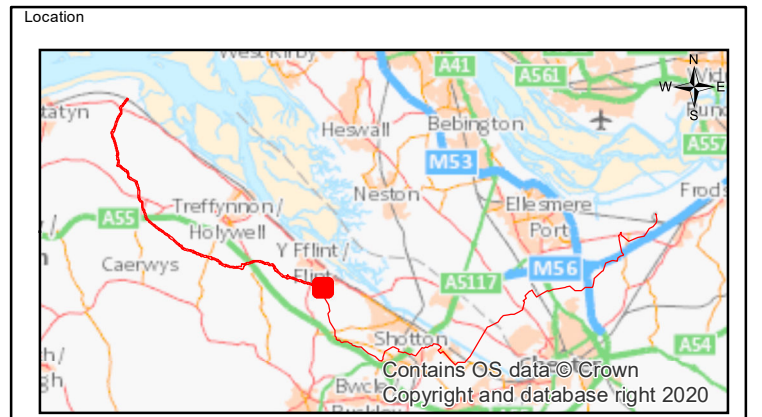
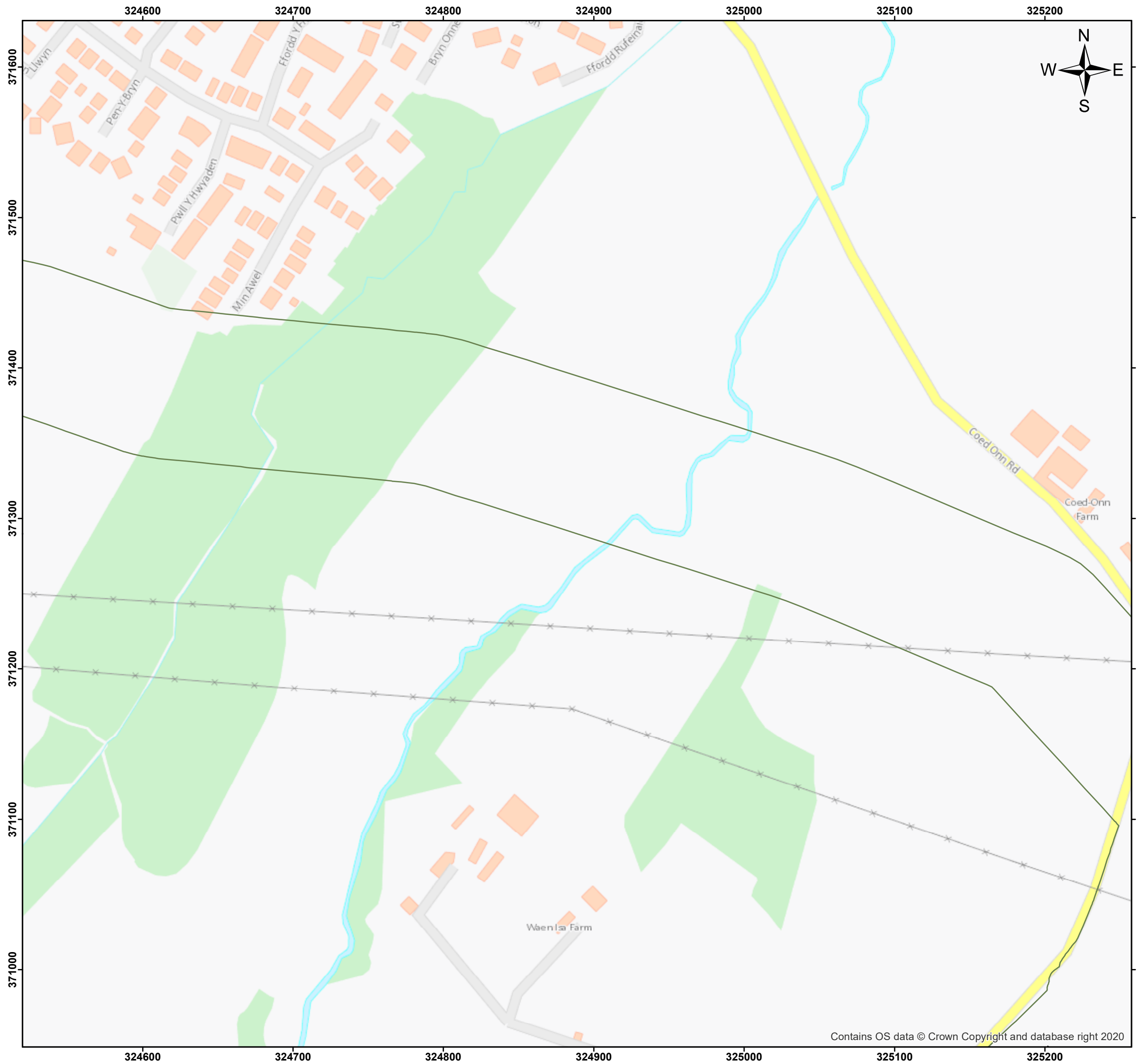
Project Title  
**LBA CCS Transport and Storage Project Ground Investigations**

Figure Title  
**Exploratory Hole Location Plan**

Figure Number  
Section 6.05

Drawn By BAM	Checked By SDW	Issued On 18/03/2022	Project No. F190089	Sheet Size A3	Rev. 3
-----------------	-------------------	-------------------------	------------------------	------------------	-----------

Contains OS data © Crown Copyright and database right 2020



**Legend**

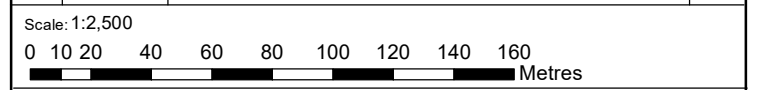
**Location Type**

- Cable Percussion Borehole
- Inspection Pit
- Rotary Cored Borehole
- Inspection Pit with CPT follow-on
- Sonic Core Drilled Borehole
- Sonic Core Drilled Borehole with Rotary follow-on
- Trial Pit

**Name**

- Existing Infrastructure
- GIS
- SIF
- Route Structures
- Historic Landfill Sites
- Crossings

Rev.	Date	Description	Initials
0	18/03/2022	Draft Issue	BAM
1	29/04/2022	Draft Issue	BAM
2	05/09/2022	Draft Issue	BAM



Coordinate System  
British National Grid

<p>Client</p> <p>EniProgetti S.p.A Eni House, Basing View Basingstoke, RG21 4YY <a href="https://www.eni.com/">https://www.eni.com/</a></p>		<p>Consultant</p> <p>Fugro GeoServices Limited Fugro House, Hithercroft Road, Wallingford Oxfordshire, OX10 9RB, United Kingdom Registered in England No. 1284352 VAT No. GB 133 1704 09 <a href="http://www.fugro.com">www.fugro.com</a></p>
---	--	---

Project Title

**LBA CCS Transport and Storage Project Ground Investigations**

Figure Title

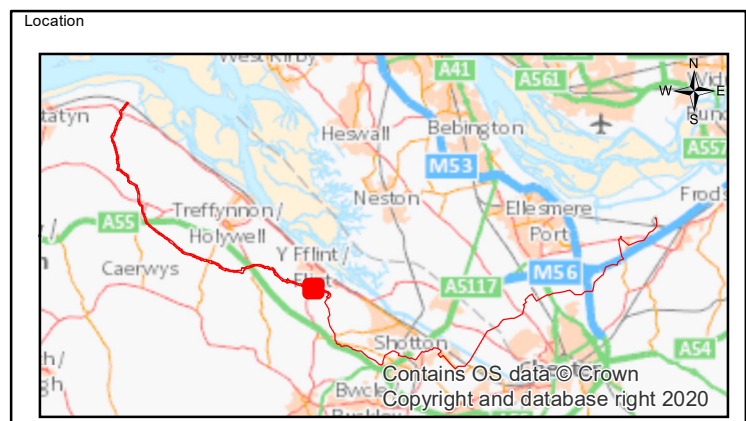
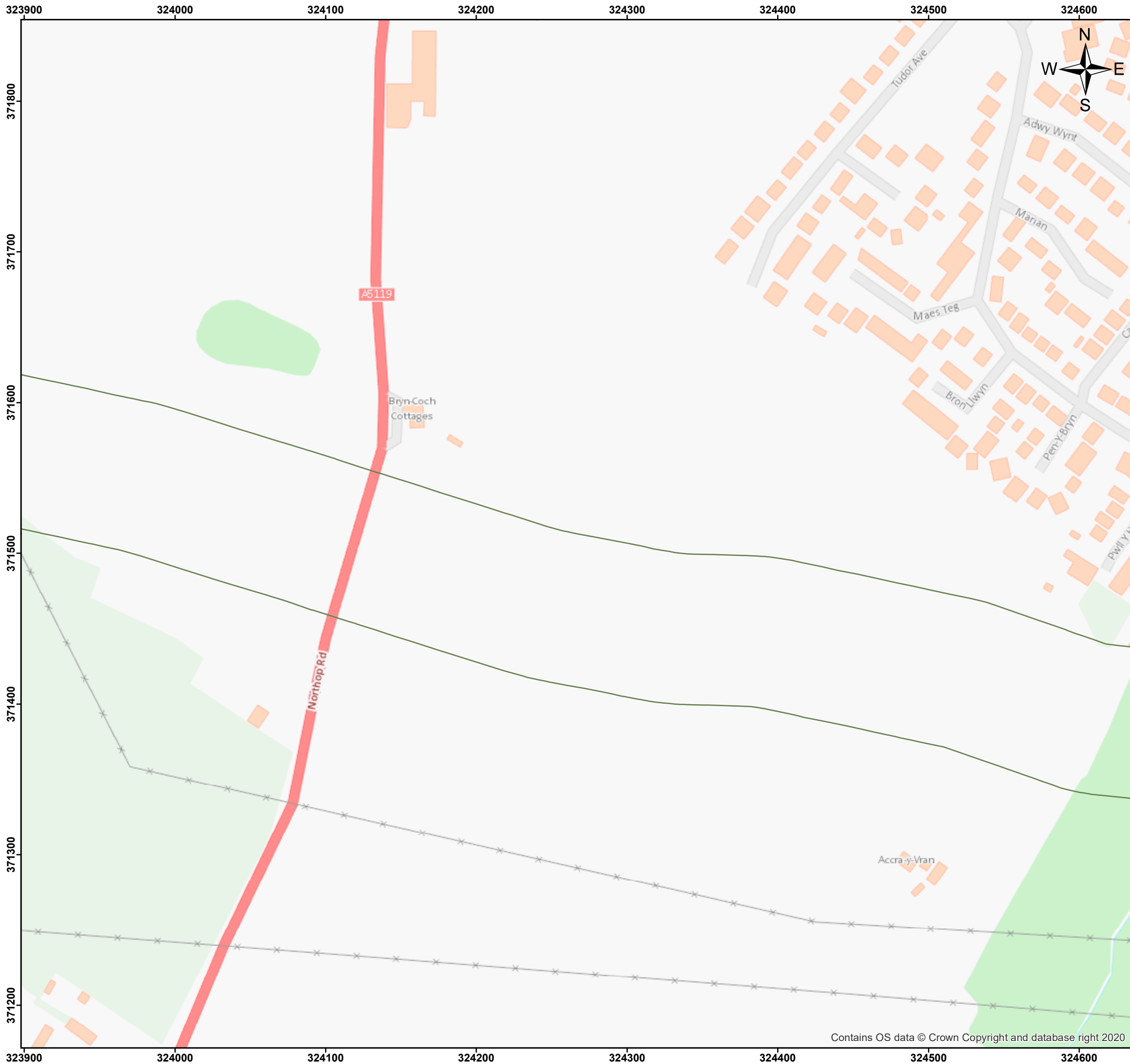
**Exploratory Hole Location Plan**

Figure Number

**Section 7.01**

Drawn By BAM	Checked By SDW	Issued On 18/03/2022	Project No. F190089	Sheet Size A3	Rev. 3
-----------------	-------------------	-------------------------	------------------------	------------------	-----------

Contains OS data © Crown Copyright and database right 2020



**Legend**

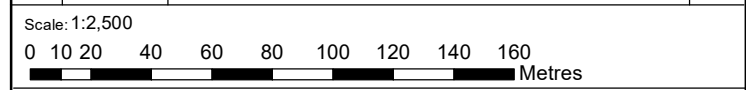
**Location Type**

- Cable Percussion Borehole
- Inspection Pit
- Rotary Cored Borehole
- Inspection Pit with CPT follow-on
- Sonic Core Drilled Borehole
- Sonic Core Drilled Borehole with Rotary follow-on
- Trial Pit

**Name**

- Existing Infrastructure
- GtS
- SIF
- Route Structures
- Historic Landfill Sites
- Crossings

Rev.	Date	Description	Initials
0	18/03/2022	Draft Issue	BAM
1	29/04/2022	Draft Issue	BAM
2	05/09/2022	Draft Issue	BAM



Coordinate System  
British National Grid

<p>Client</p> <p>EniProgetti S.p.A Eni House, Basing View Basingstoke, RG21 4YY <a href="https://www.eni.com/">https://www.eni.com/</a></p>		<p>Consultant</p> <p>Fugro GeoServices Limited Fugro House, Hithercroft Road, Wallingford Oxfordshire, OX10 9RB, United Kingdom Registered in England No. 1284352 VAT No. GB 133 1704 09 <a href="http://www.fugro.com">www.fugro.com</a></p>	
---	--	---	--

Project Title

**LBA CCS Transport and Storage Project Ground Investigations**

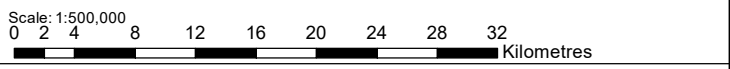
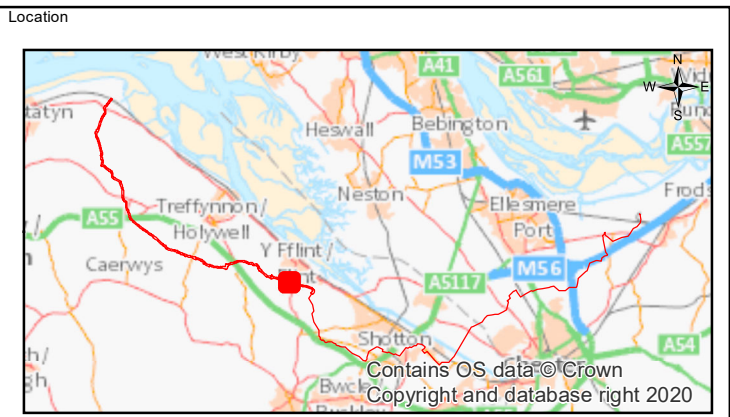
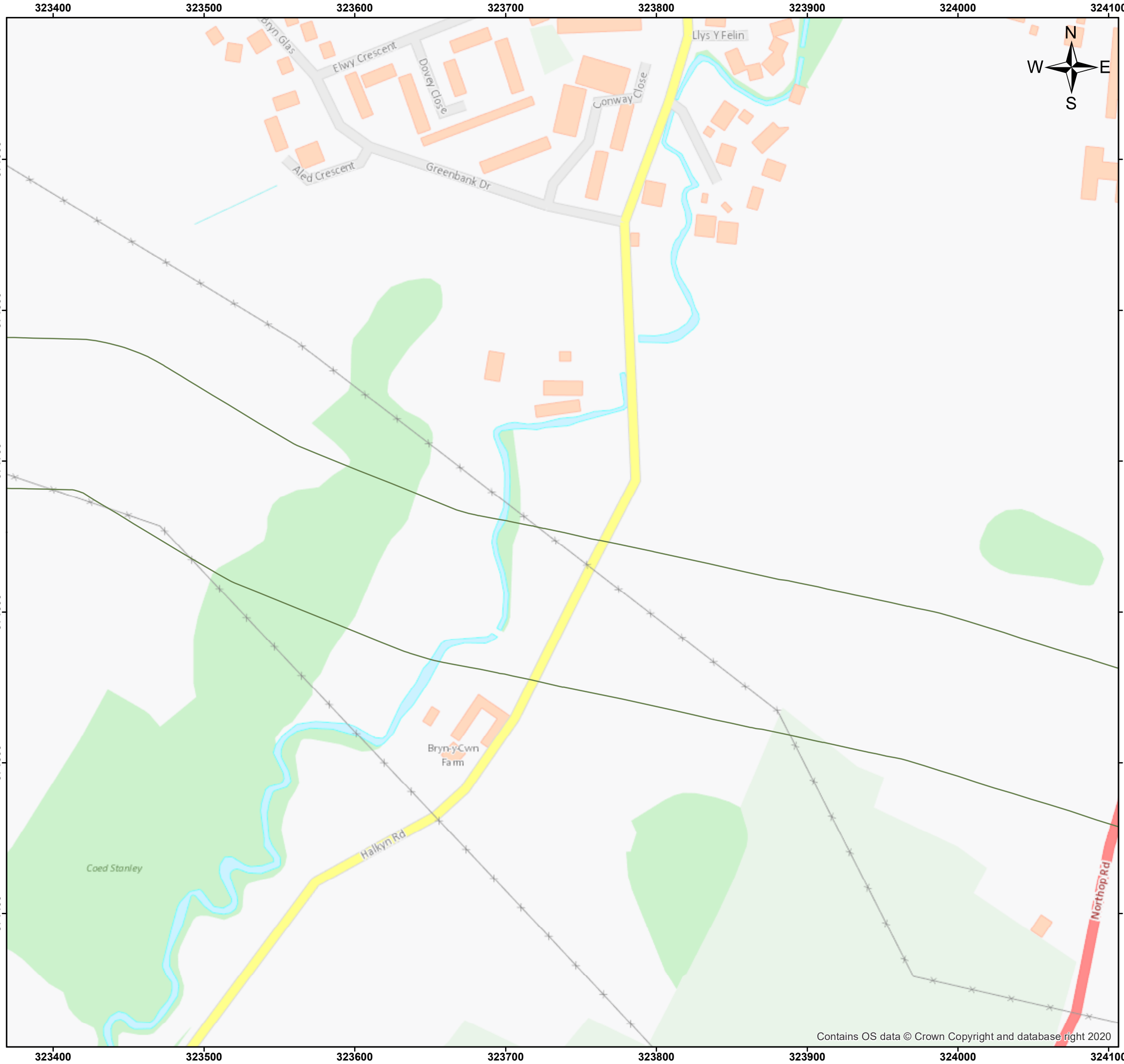
Figure Title

**Exploratory Hole Location Plan**

Figure Number

**Section 7.02**

Drawn By	Checked By	Issued On	Project No.	Sheet Size	Rev.
BAM	SDW	18/03/2022	F190089	A3	3



Legend

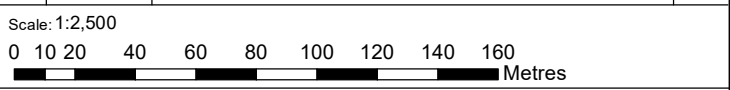
**Location Type**

- Cable Percussion Borehole
- Inspection Pit
- Rotary Cored Borehole
- Inspection Pit with CPT follow-on
- Sonic Core Drilled Borehole
- Sonic Core Drilled Borehole with Rotary follow-on
- Trial Pit

**Name**

- Existing Infrastructure
- GtS
- SIF
- Route Structures
- Historic Landfill Sites
- Crossings

Rev.	Date	Description	Initials
0	18/03/2022	Draft Issue	BAM
1	29/04/2022	Draft Issue	BAM
2	05/09/2022	Draft Issue	BAM



Coordinate System  
British National Grid

<p>Client</p> <p>EniProgetti S.p.A Eni House, Basing View Basingstoke, RG21 4YY <a href="https://www.eni.com/">https://www.eni.com/</a></p>		<p>Consultant</p> <p>Fugro GeoServices Limited Fugro House, Hithercroft Road, Wallingford Oxfordshire, OX10 9RB, United Kingdom Registered in England No. 1284352 VAT No. GB 133 1704 09 <a href="http://www.fugro.com">www.fugro.com</a></p>	
---	---	---	---

Project Title

**LBA CCS Transport and Storage Project Ground Investigations**

Figure Title

**Exploratory Hole Location Plan**

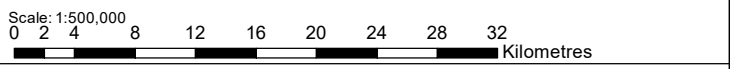
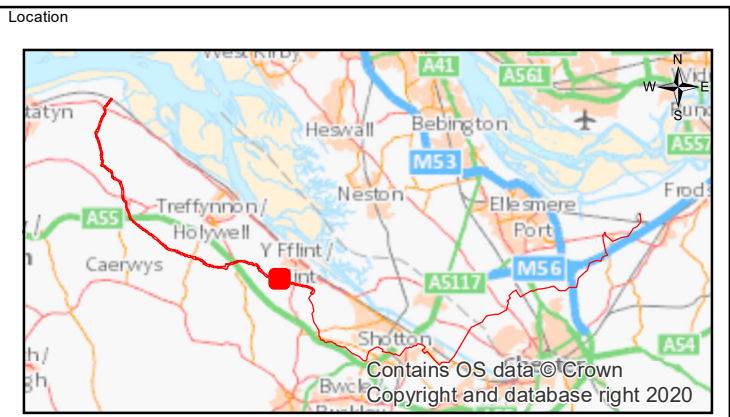
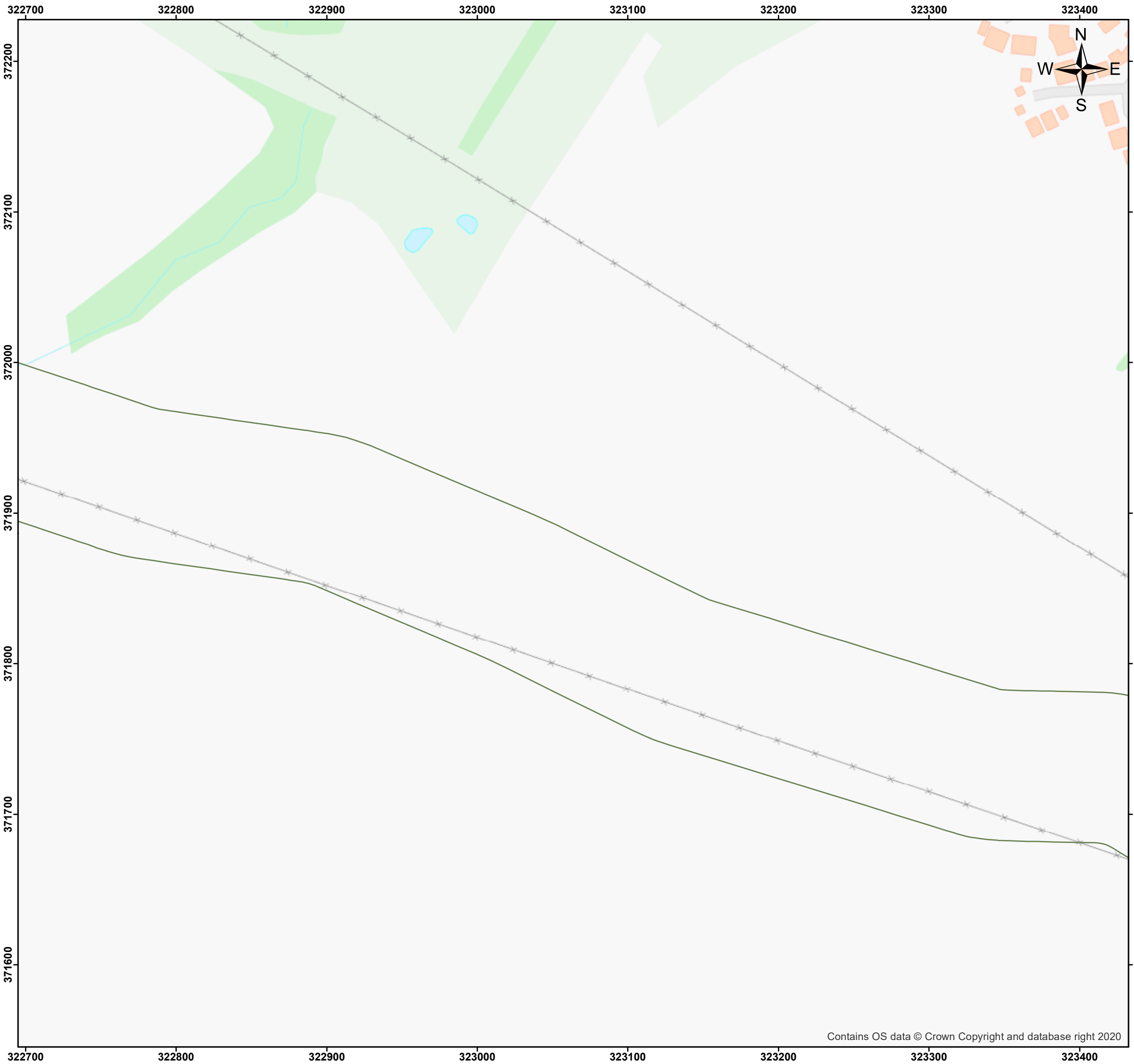
Figure Number

**Section 7.03**

Drawn By BAM	Checked By SDW	Issued On 18/03/2022	Project No. F190089	Sheet Size A3	Rev. 3
-----------------	-------------------	-------------------------	------------------------	------------------	-----------

Contains OS data © Crown Copyright and database right 2020





Legend

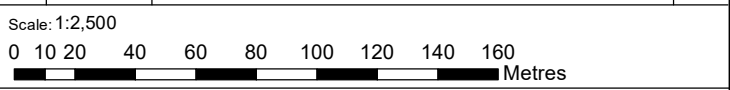
**Location Type**

- Cable Percussion Borehole
- Inspection Pit
- Rotary Cored Borehole
- Inspection Pit with CPT follow-on
- Sonic Core Drilled Borehole
- Sonic Core Drilled Borehole with Rotary follow-on
- Trial Pit

**Name**

- Existing Infrastructure
- GtS
- SIF
- Route Structures
- Historic Landfill Sites
- Crossings

Rev.	Date	Description	Initials
0	18/03/2022	Draft Issue	BAM
1	29/04/2022	Draft Issue	BAM
2	05/09/2022	Draft Issue	BAM



Coordinate System  
British National Grid

<p>Client</p> <p>EniProgetti S.p.A Eni House, Basing View Basingstoke, RG21 4YY <a href="https://www.eni.com/">https://www.eni.com/</a></p>		<p>Consultant</p> <p>Fugro GeoServices Limited Fugro House, Hithercroft Road, Wallingford Oxfordshire, OX10 9RB, United Kingdom Registered in England No. 1284352 VAT No. GB 133 1704 09 <a href="http://www.fugro.com">www.fugro.com</a></p>	
---	---	---	---

Project Title

**LBA CCS Transport and Storage Project Ground Investigations**

Figure Title

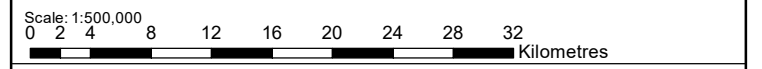
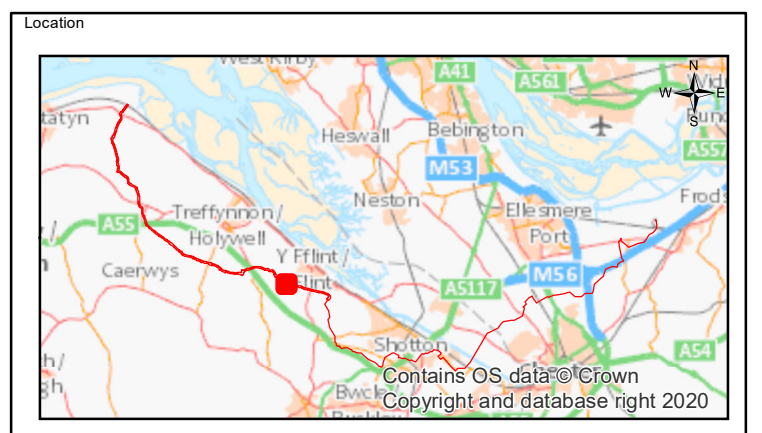
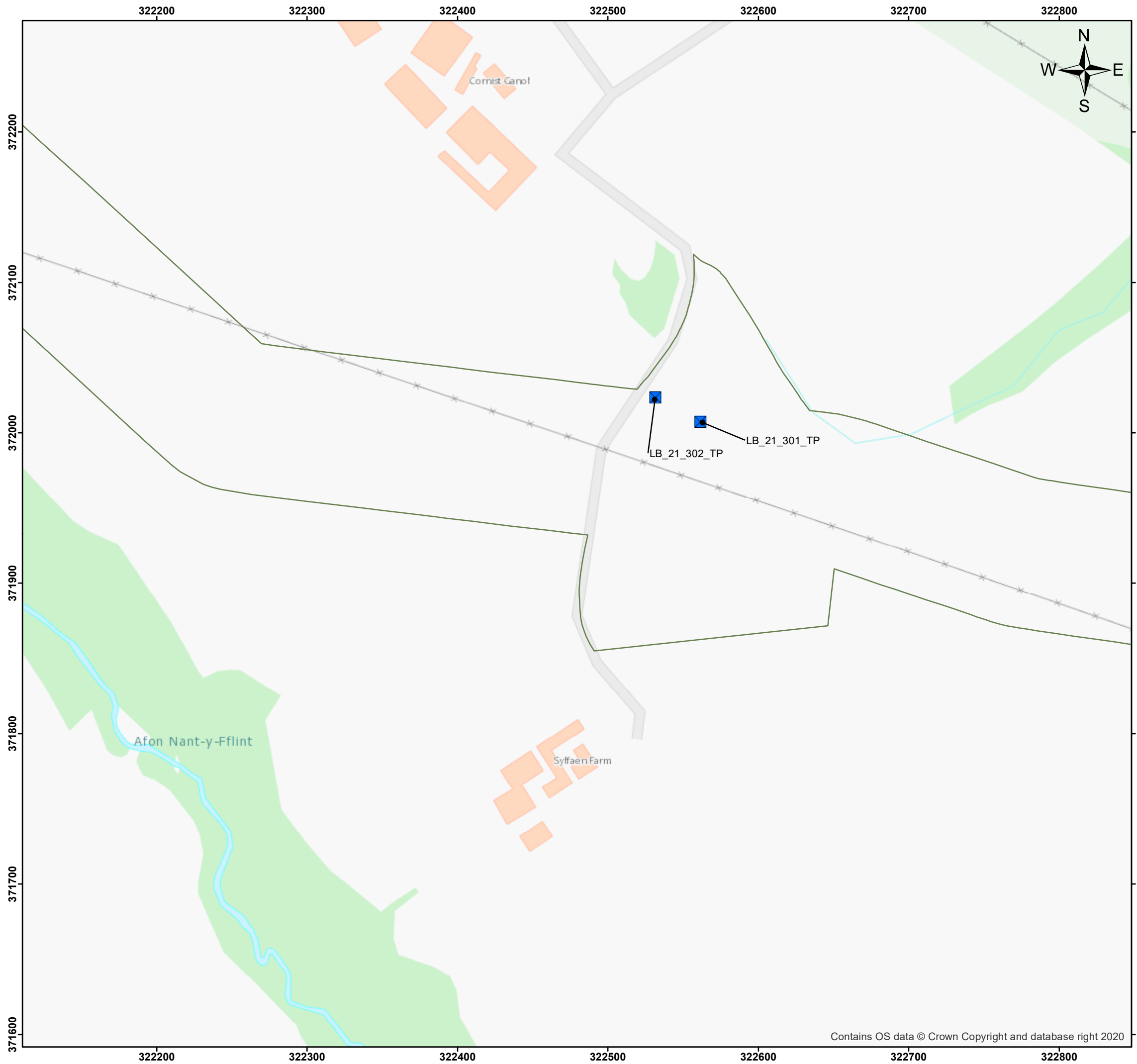
**Exploratory Hole Location Plan**

Figure Number

Section 7.04

Drawn By BAM	Checked By SDW	Issued On 18/03/2022	Project No. F190089	Sheet Size A3	Rev. 3
-----------------	-------------------	-------------------------	------------------------	------------------	-----------

Contains OS data © Crown Copyright and database right 2020



**Legend**

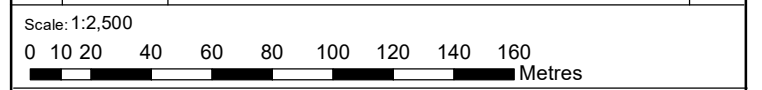
**Location Type**

- Cable Percussion Borehole
- Inspection Pit
- Rotary Cored Borehole
- Inspection Pit with CPT follow-on
- Sonic Core Drilled Borehole
- Sonic Core Drilled Borehole with Rotary follow-on
- Trial Pit

**Name**

- Existing Infrastructure
- GtS
- SIF
- Route Structures
- Historic Landfill Sites
- Crossings

Rev.	Date	Description	Initials
0	18/03/2022	Draft Issue	BAM
1	29/04/2022	Draft Issue	BAM
2	05/09/2022	Draft Issue	BAM



Coordinate System  
British National Grid

<p>Client</p> <p>EniProgetti S.p.A Eni House, Basing View Basingstoke, RG21 4YY <a href="https://www.eni.com/">https://www.eni.com/</a></p>		<p>Consultant</p> <p>Fugro GeoServices Limited Fugro House, Hithercroft Road, Wallingford Oxfordshire, OX10 9RB, United Kingdom Registered in England No. 1284352 VAT No. GB 133 1704 09 <a href="http://www.fugro.com">www.fugro.com</a></p>	
---	---	---	---

Project Title

**LBA CCS Transport and Storage Project Ground Investigations**

Figure Title

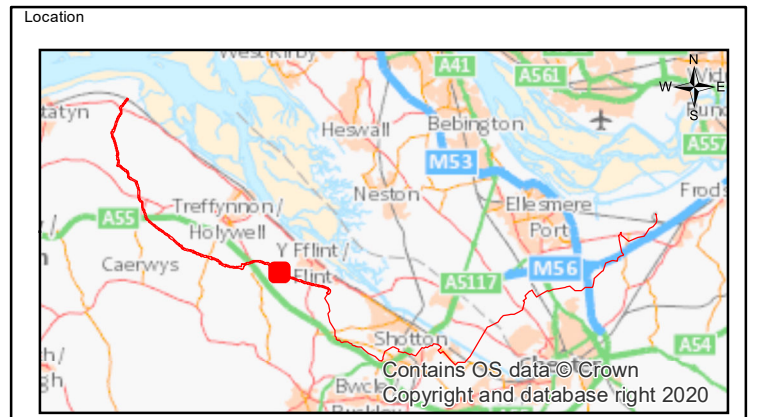
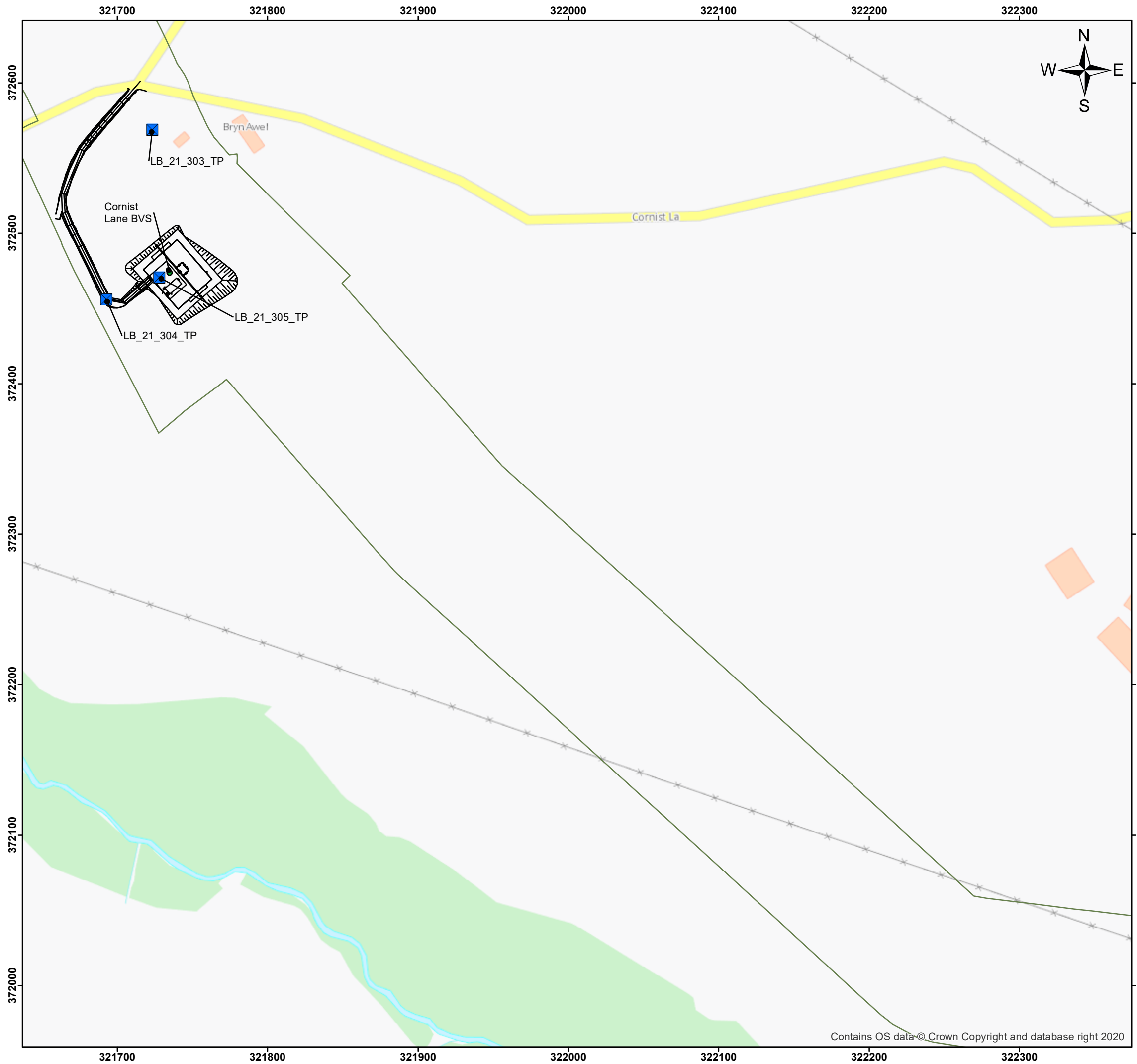
**Exploratory Hole Location Plan**

Figure Number

**Section 7.07**

Drawn By	Checked By	Issued On	Project No.	Sheet Size	Rev.
BAM	SDW	18/03/2022	F190089	A3	3

Contains OS data © Crown Copyright and database right 2020



**Legend**

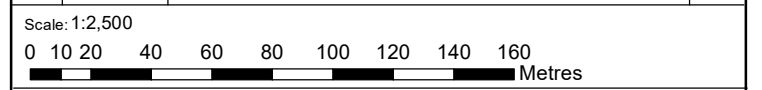
**Location Type**

- Cable Percussion Borehole
- Inspection Pit
- Rotary Cored Borehole
- Inspection Pit with CPT follow-on
- Sonic Core Drilled Borehole
- Sonic Core Drilled Borehole with Rotary follow-on
- Trial Pit

**Name**

- Existing Infrastructure
- GtS
- SIF
- Route Structures
- Historic Landfill Sites
- Crossings

Rev.	Date	Description	Initials
0	18/03/2022	Draft Issue	BAM
1	29/04/2022	Draft Issue	BAM
2	05/09/2022	Draft Issue	BAM



Coordinate System  
British National Grid

<p>Client</p> <p>EniProgetti S.p.A Eni House, Basing View Basingstoke, RG21 4YY <a href="https://www.eni.com/">https://www.eni.com/</a></p>		<p>Consultant</p> <p>Fugro GeoServices Limited Fugro House, Hithercroft Road, Wallingford Oxfordshire, OX10 9RB, United Kingdom Registered in England No. 1284352 VAT No. GB 133 1704 09 <a href="http://www.fugro.com">www.fugro.com</a></p>	
---	--	---	--

Project Title

**LBA CCS Transport and Storage Project Ground Investigations**

Figure Title

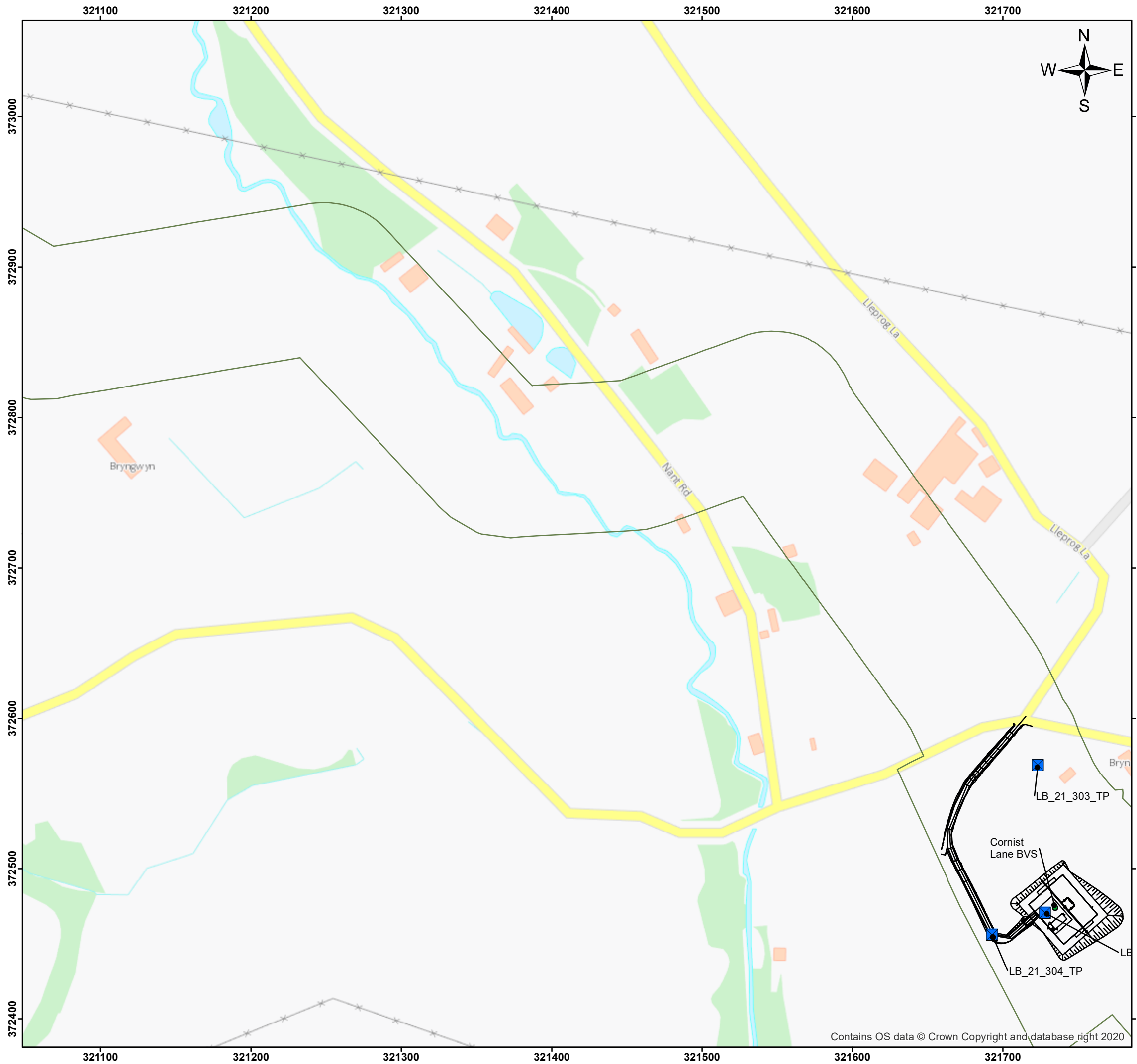
**Exploratory Hole Location Plan**

Figure Number

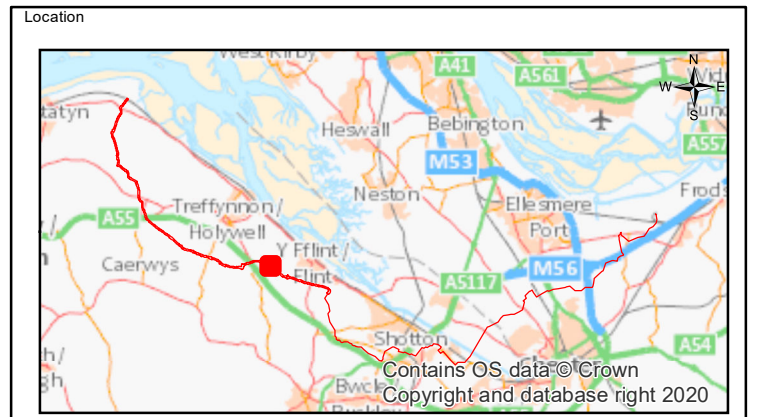
**Section 7.08**

Drawn By	Checked By	Issued On	Project No.	Sheet Size	Rev.
BAM	SDW	18/03/2022	F190089	A3	3

Contains OS data © Crown Copyright and database right 2020



Contains OS data © Crown Copyright and database right 2020



Legend

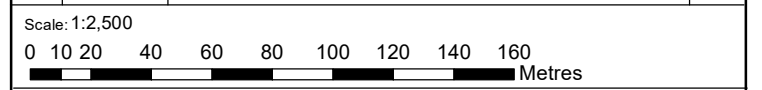
**Location Type**

- Cable Percussion Borehole
- Inspection Pit
- Rotary Cored Borehole
- Inspection Pit with CPT follow-on
- Sonic Core Drilled Borehole
- Sonic Core Drilled Borehole with Rotary follow-on
- Trial Pit

**Name**

- Existing Infrastructure
- GtS
- SIF
- Route Structures
- Historic Landfill Sites
- Crossings

Rev.	Date	Description	Initials
0	18/03/2022	Draft Issue	BAM
1	29/04/2022	Draft Issue	BAM
2	05/09/2022	Draft Issue	BAM



Coordinate System  
British National Grid

<p>Client</p> <p>EniProgetti S.p.A Eni House, Basing View Basingstoke, RG21 4YY <a href="https://www.eni.com/">https://www.eni.com/</a></p>	<p>Consultant</p> <p>Fugro GeoServices Limited Fugro House, Hithercroft Road, Wallingford Oxfordshire, OX10 9RB, United Kingdom Registered in England No. 1284352 VAT No. GB 133 1704 09 <a href="http://www.fugro.com">www.fugro.com</a></p>
---	---

Project Title

**LBA CCS Transport and Storage Project Ground Investigations**

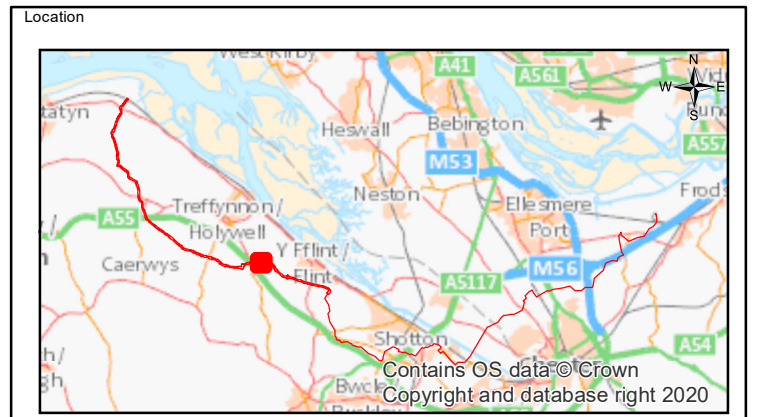
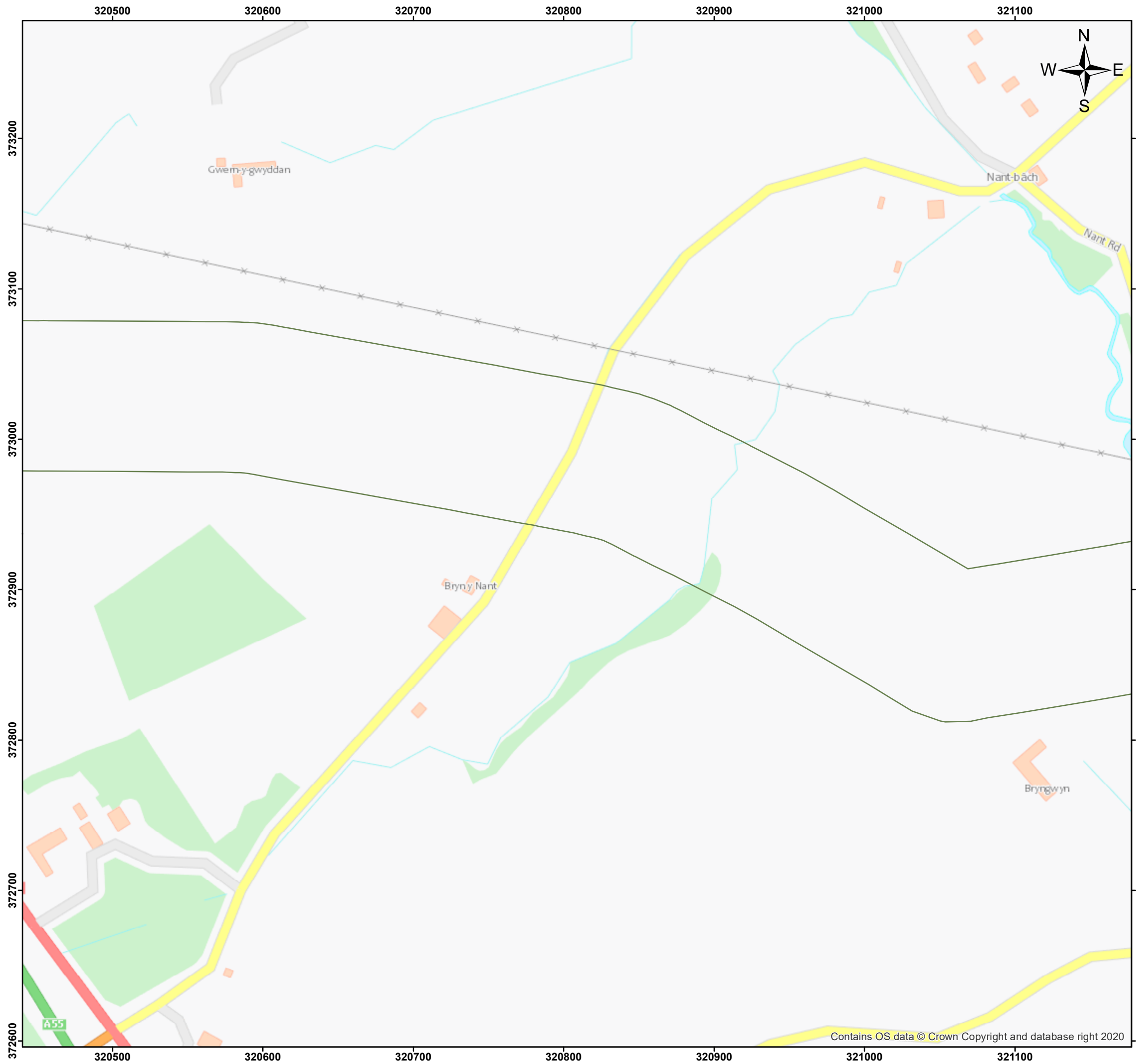
Figure Title

**Exploratory Hole Location Plan**

Figure Number

**Section 7.09**

Drawn By	Checked By	Issued On	Project No.	Sheet Size	Rev.
BAM	SDW	18/03/2022	F190089	A3	3



**Legend**

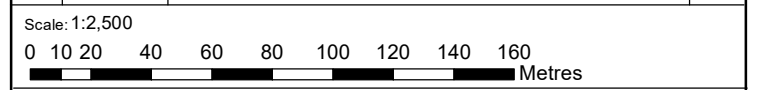
**Location Type**

- Cable Percussion Borehole
- Inspection Pit
- Rotary Cored Borehole
- Inspection Pit with CPT follow-on
- Sonic Core Drilled Borehole
- Sonic Core Drilled Borehole with Rotary follow-on
- Trial Pit

**Name**

- Existing Infrastructure
- GIS
- SIF
- Route Structures
- Historic Landfill Sites
- Crossings

Rev.	Date	Description	Initials
0	18/03/2022	Draft Issue	BAM
1	29/04/2022	Draft Issue	BAM
2	05/09/2022	Draft Issue	BAM



Coordinate System  
British National Grid

<p>Client</p> <p>EniProgetti S.p.A Eni House, Basing View Basingstoke, RG21 4YY <a href="https://www.eni.com/">https://www.eni.com/</a></p>		<p>Consultant</p> <p>Fugro GeoServices Limited Fugro House, Hithercroft Road, Wallingford Oxfordshire, OX10 9RB, United Kingdom Registered in England No. 1284352 VAT No. GB 133 1704 09 <a href="http://www.fugro.com">www.fugro.com</a></p> 
---	---	---

Project Title

**LBA CCS Transport and Storage Project Ground Investigations**

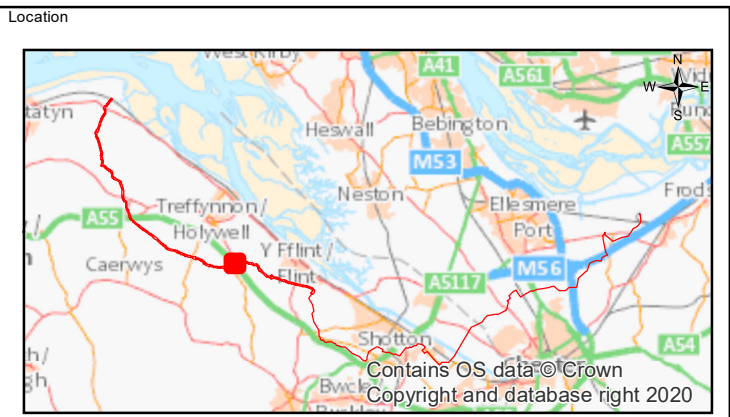
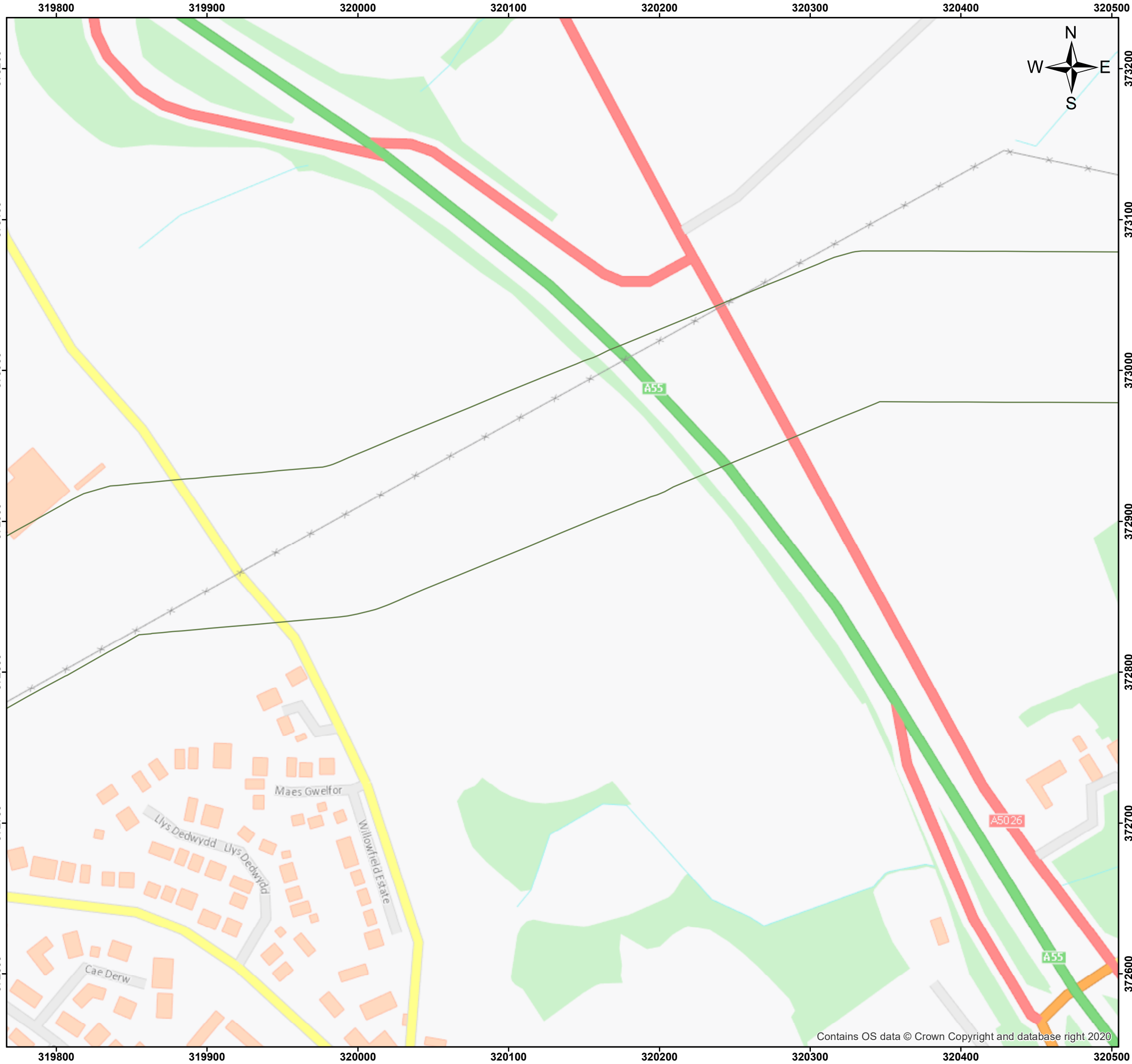
Figure Title

**Exploratory Hole Location Plan**

Figure Number

**Section 7.11**

Drawn By BAM	Checked By SDW	Issued On 18/03/2022	Project No. F190089	Sheet Size A3	Rev. 3
-----------------	-------------------	-------------------------	------------------------	------------------	-----------



**Legend**

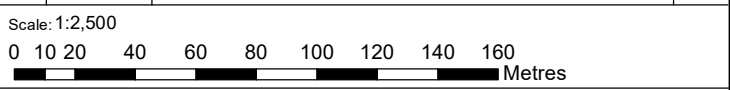
**Location Type**

- Cable Percussion Borehole
- Inspection Pit
- Rotary Cored Borehole
- Inspection Pit with CPT follow-on
- Sonic Core Drilled Borehole
- Sonic Core Drilled Borehole with Rotary follow-on
- Trial Pit

**Name**

- Existing Infrastructure
- GIS
- SIF
- Route Structures
- Historic Landfill Sites
- Crossings

Rev.	Date	Description	Initials
0	18/03/2022	Draft Issue	BAM
1	29/04/2022	Draft Issue	BAM
2	05/09/2022	Draft Issue	BAM



Coordinate System  
British National Grid

<p><b>Client</b> EniProgetti S.p.A Eni House, Basing View Basingstoke, RG21 4YY <a href="https://www.eni.com/">https://www.eni.com/</a></p>		<p><b>Consultant</b> Fugro GeoServices Limited Fugro House, Hithercroft Road, Wallingford Oxfordshire, OX10 9RB, United Kingdom Registered in England No. 1284352 VAT No. GB 133 1704 09 <a href="http://www.fugro.com">www.fugro.com</a></p>	
---	---	---	---

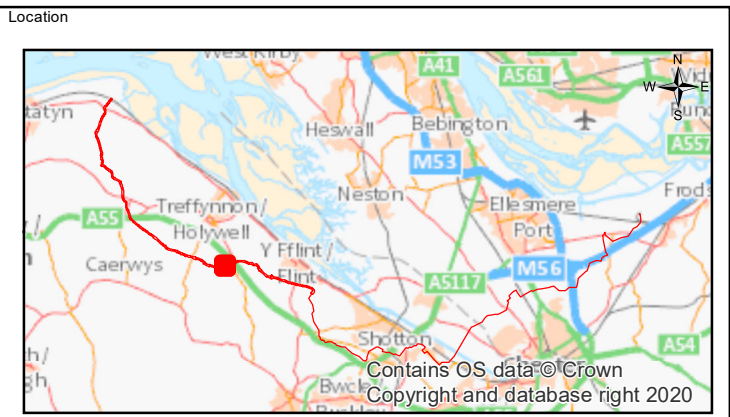
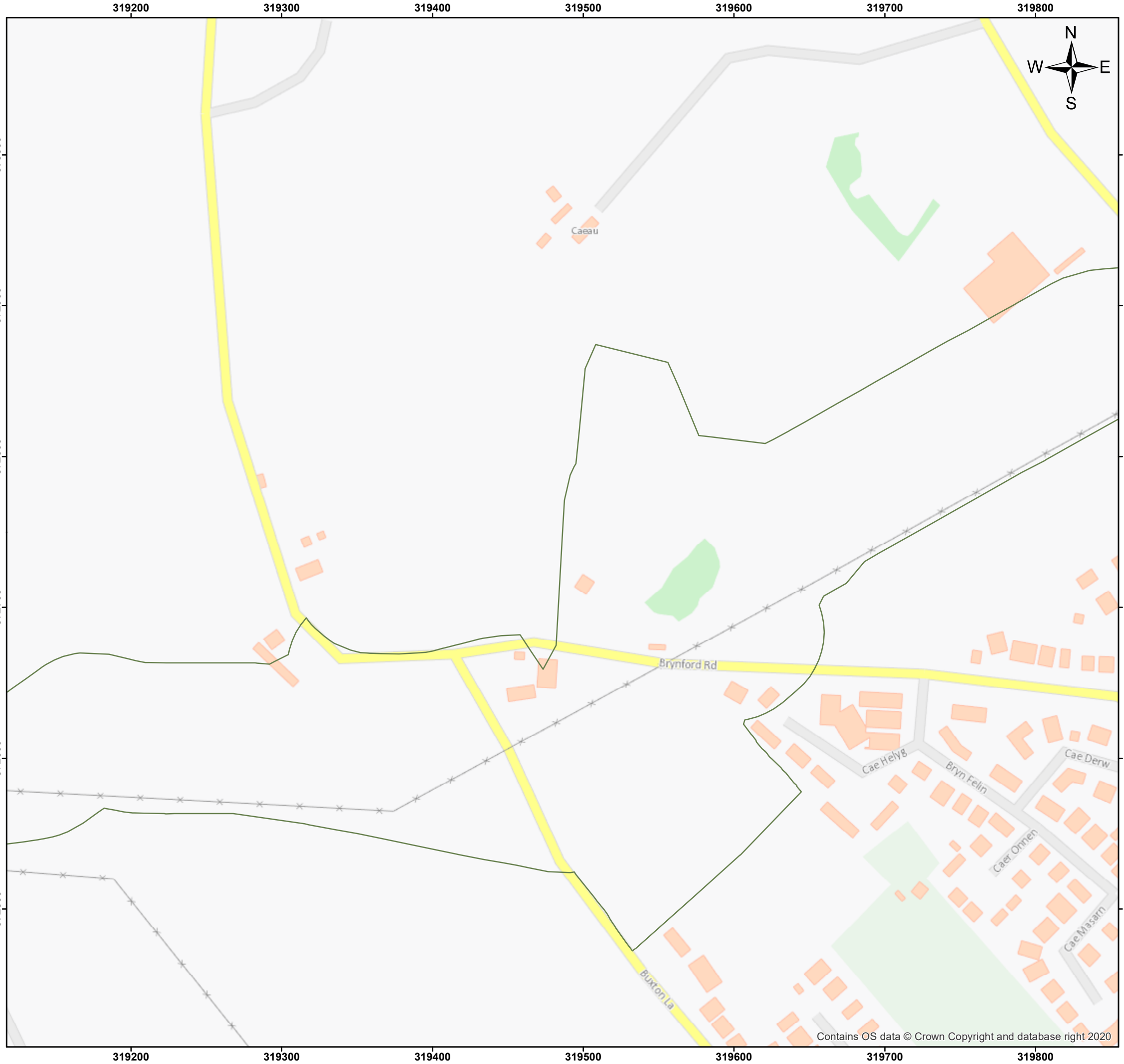
Project Title  
**LBA CCS Transport and Storage Project Ground Investigations**

Figure Title  
**Exploratory Hole Location Plan**

Figure Number  
Section 7.12

Drawn By BAM	Checked By SDW	Issued On 18/03/2022	Project No. F190089	Sheet Size A3	Rev. 3
-----------------	-------------------	-------------------------	------------------------	------------------	-----------

Contains OS data © Crown Copyright and database right 2020



**Legend**

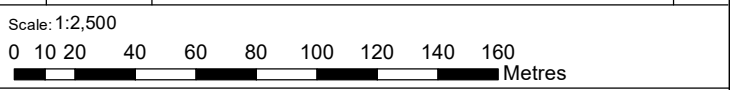
**Location Type**

- Cable Percussion Borehole
- Inspection Pit
- Rotary Cored Borehole
- Inspection Pit with CPT follow-on
- Sonic Core Drilled Borehole
- Sonic Core Drilled Borehole with Rotary follow-on
- Trial Pit

**Name**

- Existing Infrastructure
- GtS
- SIF
- Route Structures
- Historic Landfill Sites
- Crossings

Rev.	Date	Description	Initials
0	18/03/2022	Draft Issue	BAM
1	29/04/2022	Draft Issue	BAM
2	05/09/2022	Draft Issue	BAM



Coordinate System  
British National Grid

<p><b>Client</b> EniProgetti S.p.A Eni House, Basing View Basingstoke, RG21 4YY <a href="https://www.eni.com/">https://www.eni.com/</a></p>		<p><b>Consultant</b> Fugro GeoServices Limited Fugro House, Hithercroft Road, Wallingford Oxfordshire, OX10 9RB, United Kingdom Registered in England No. 1284352 VAT No. GB 133 1704 09 <a href="http://www.fugro.com">www.fugro.com</a></p> 
---	---	---

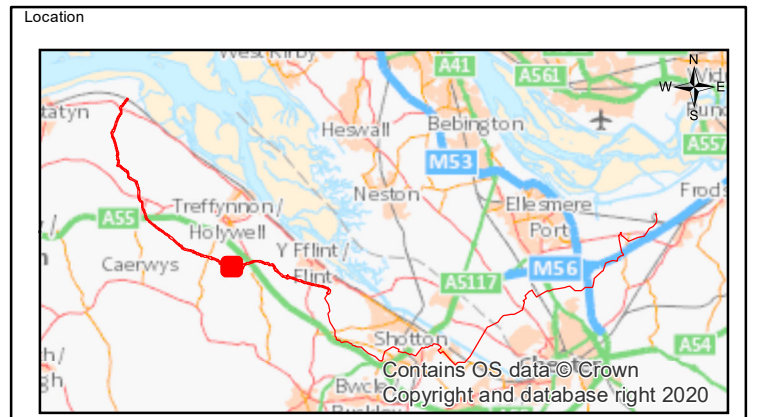
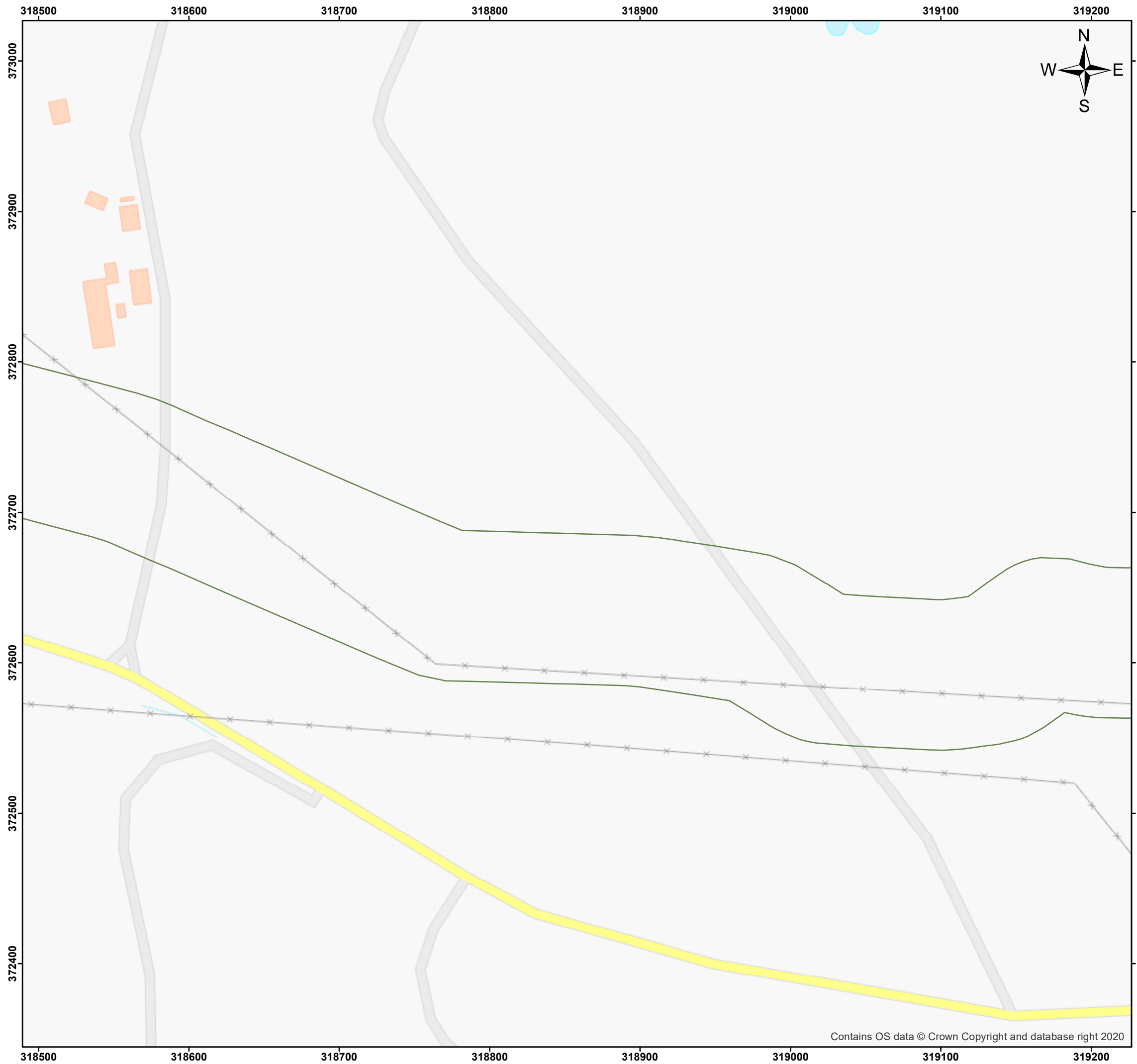
Project Title  
**LBA CCS Transport and Storage Project Ground Investigations**

Figure Title  
**Exploratory Hole Location Plan**

Figure Number  
Section 7.14

Drawn By BAM	Checked By SDW	Issued On 18/03/2022	Project No. F190089	Sheet Size A3	Rev. 3
-----------------	-------------------	-------------------------	------------------------	------------------	-----------

Contains OS data © Crown Copyright and database right 2020



Legend

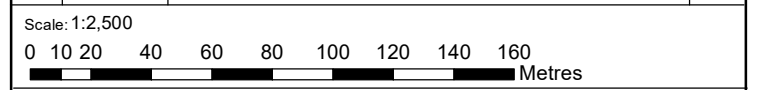
**Location Type**

- Cable Percussion Borehole
- Inspection Pit
- Rotary Cored Borehole
- Inspection Pit with CPT follow-on
- Sonic Core Drilled Borehole
- Sonic Core Drilled Borehole with Rotary follow-on
- Trial Pit

**Name**

- Existing Infrastructure
- GtS
- SIF
- Route Structures
- Historic Landfill Sites
- Crossings

Rev.	Date	Description	Initials
0	18/03/2022	Draft Issue	BAM
1	29/04/2022	Draft Issue	BAM
2	05/09/2022	Draft Issue	BAM



Coordinate System  
British National Grid

<p>Client</p> <p>EniProgetti S.p.A Eni House, Basing View Basingstoke, RG21 4YY <a href="https://www.eni.com/">https://www.eni.com/</a></p>	<p>Consultant</p> <p>Fugro GeoServices Limited Fugro House, Hithercroft Road, Wallingford Oxfordshire, OX10 9RB, United Kingdom Registered in England No. 1284352 VAT No. GB 133 1704 09 <a href="http://www.fugro.com">www.fugro.com</a></p>
---	---

Project Title

**LBA CCS Transport and Storage Project Ground Investigations**

Figure Title

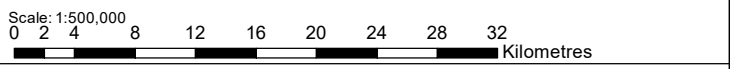
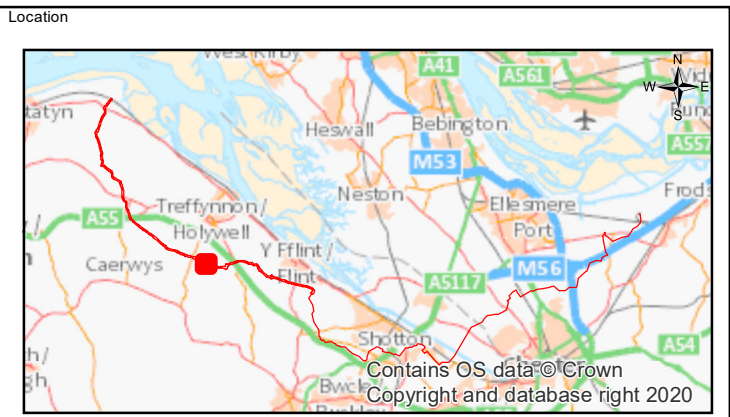
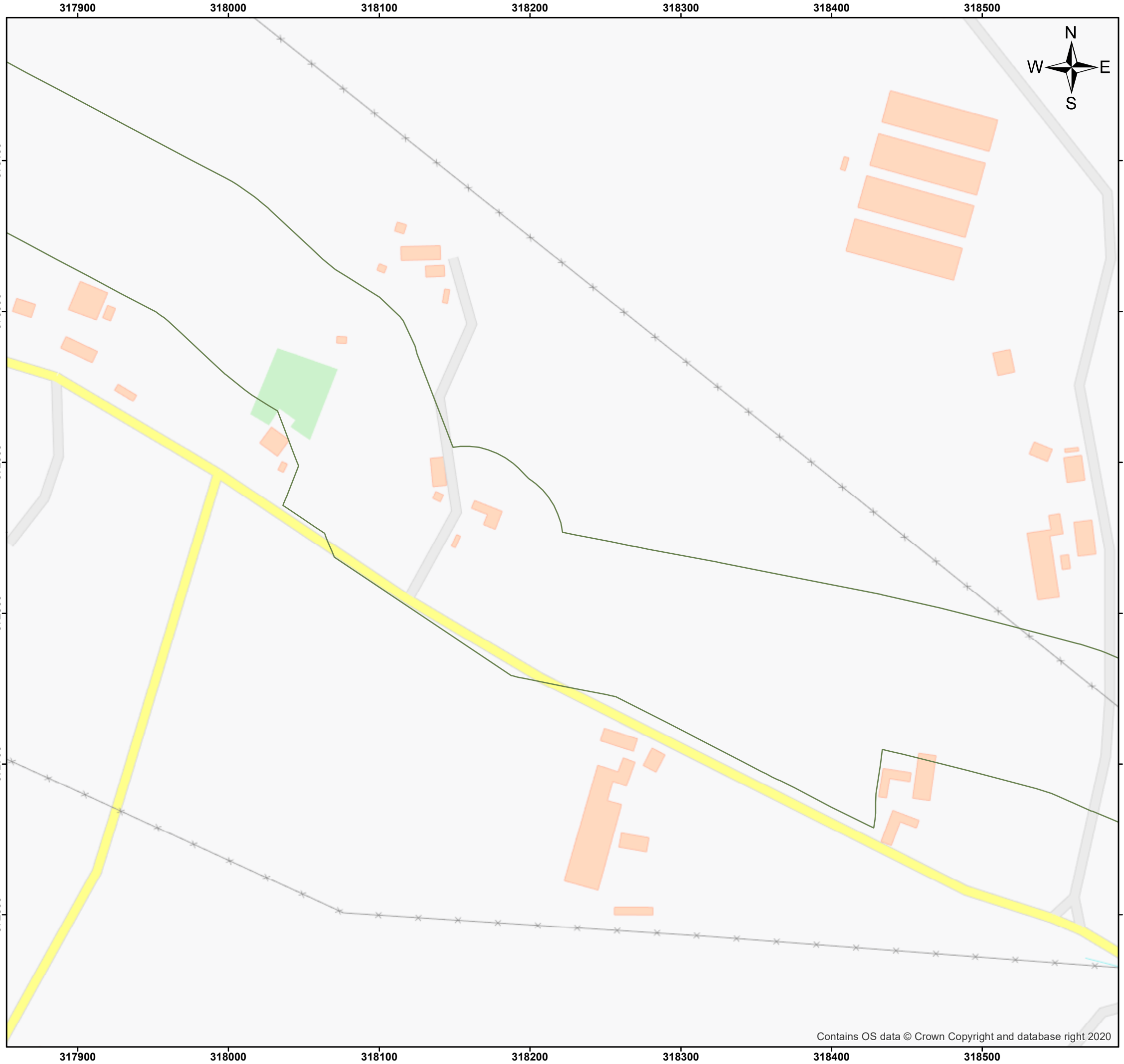
**Exploratory Hole Location Plan**

Figure Number

**Section 7.15**

Drawn By BAM	Checked By SDW	Issued On 18/03/2022	Project No. F190089	Sheet Size A3	Rev. 3
-----------------	-------------------	-------------------------	------------------------	------------------	-----------





Legend

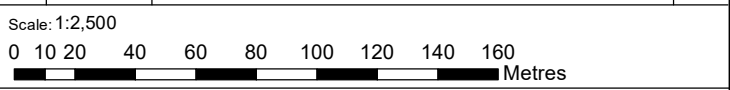
**Location Type**

- Cable Percussion Borehole
- Inspection Pit
- Rotary Cored Borehole
- Inspection Pit with CPT follow-on
- Sonic Core Drilled Borehole
- Sonic Core Drilled Borehole with Rotary follow-on
- Trial Pit

**Name**

- Existing Infrastructure
- GiS
- SiF
- Route Structures
- Historic Landfill Sites
- Crossings

Rev.	Date	Description	Initials
0	18/03/2022	Draft Issue	BAM
1	29/04/2022	Draft Issue	BAM
2	05/09/2022	Draft Issue	BAM



Coordinate System  
British National Grid

<p>Client</p> <p><b>EniProgetti S.p.A</b> Eni House, Basing View Basingstoke, RG21 4YY <a href="https://www.eni.com/">https://www.eni.com/</a></p>		<p>Consultant</p> <p><b>Fugro GeoServices Limited</b> Fugro House, Hithercroft Road, Wallingford Oxfordshire, OX10 9RB, United Kingdom Registered in England No. 1284352 VAT No. GB 133 1704 09 <a href="http://www.fugro.com">www.fugro.com</a></p>	
--	--	--	--

Project Title

**LBA CCS Transport and Storage Project Ground Investigations**

Figure Title

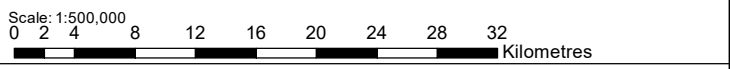
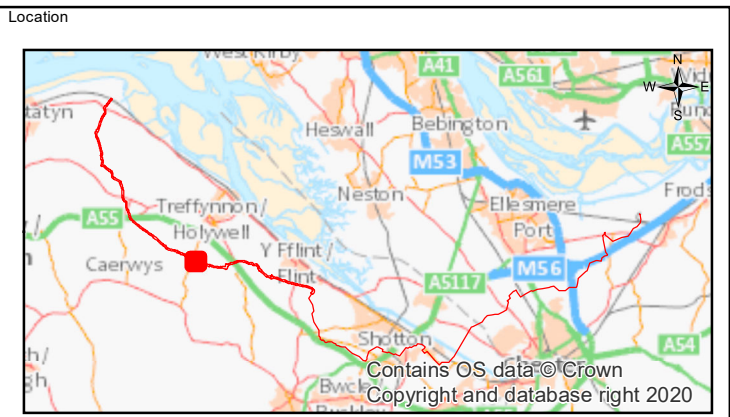
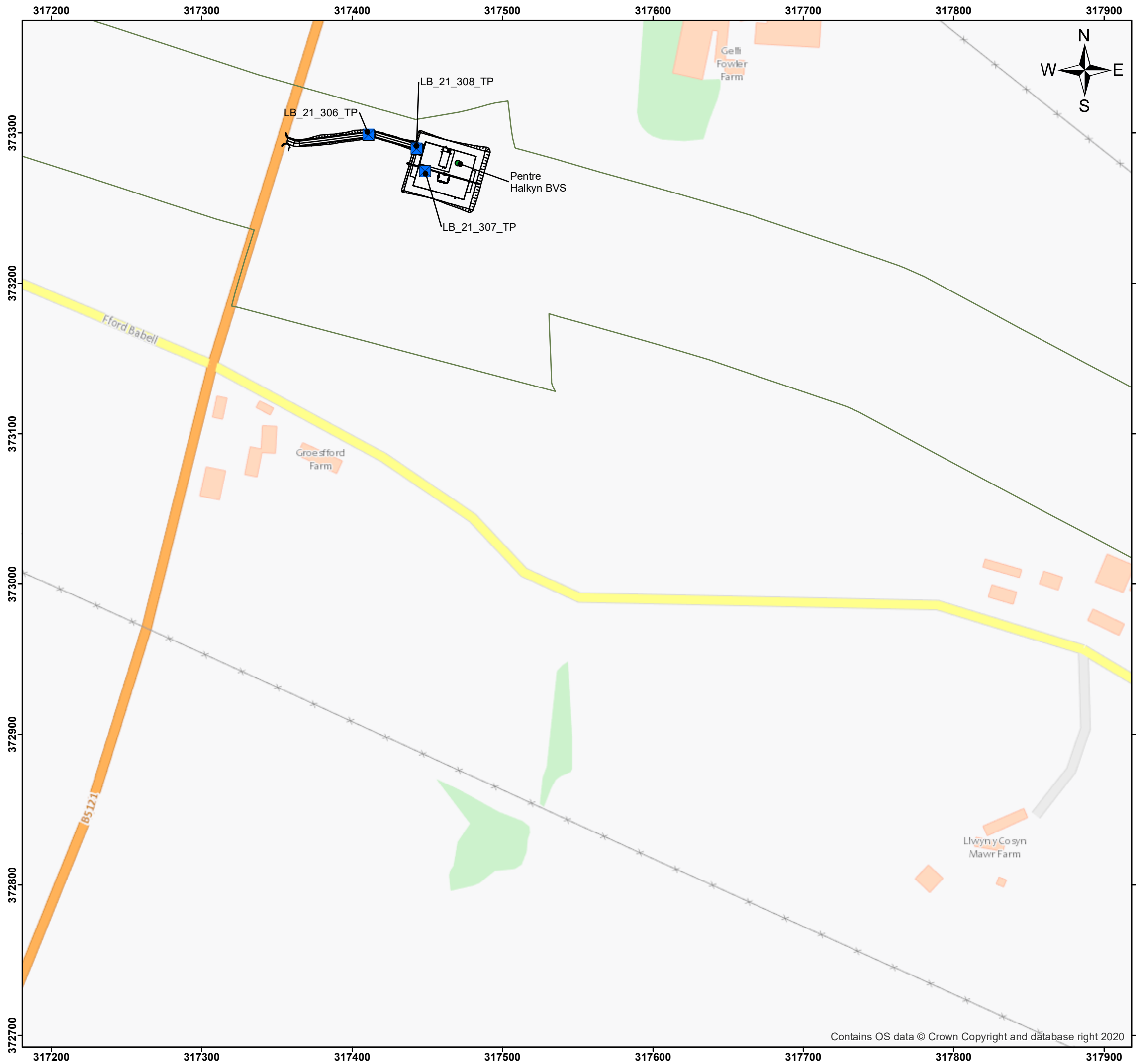
**Exploratory Hole Location Plan**

Figure Number

**Section 7.16**

Drawn By BAM	Checked By SDW	Issued On 18/03/2022	Project No. F190089	Sheet Size A3	Rev. 3
-----------------	-------------------	-------------------------	------------------------	------------------	-----------

Contains OS data © Crown Copyright and database right 2020



**Legend**

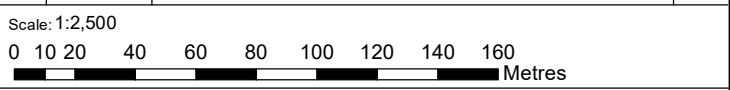
**Location Type**

- Cable Percussion Borehole
- Inspection Pit
- Rotary Cored Borehole
- Inspection Pit with CPT follow-on
- Sonic Core Drilled Borehole
- Sonic Core Drilled Borehole with Rotary follow-on
- Trial Pit

**Name**

- Existing Infrastructure
- GtS
- SIF
- Route Structures
- Historic Landfill Sites
- Crossings

Rev.	Date	Description	Initials
0	18/03/2022	Draft Issue	BAM
1	29/04/2022	Draft Issue	BAM
2	05/09/2022	Draft Issue	BAM



Coordinate System  
British National Grid

<p>Client</p> <p><b>EniProgetti S.p.A</b> Eni House, Basing View Basingstoke, RG21 4YY <a href="https://www.eni.com/">https://www.eni.com/</a></p>		<p>Consultant</p> <p><b>Fugro GeoServices Limited</b> Fugro House, Hithercroft Road, Wallingford Oxfordshire, OX10 9RB, United Kingdom Registered in England No. 1284352 VAT No. GB 133 1704 09 <a href="http://www.fugro.com">www.fugro.com</a></p>	
--	---	--	---

Project Title

**LBA CCS Transport and Storage Project Ground Investigations**

Figure Title

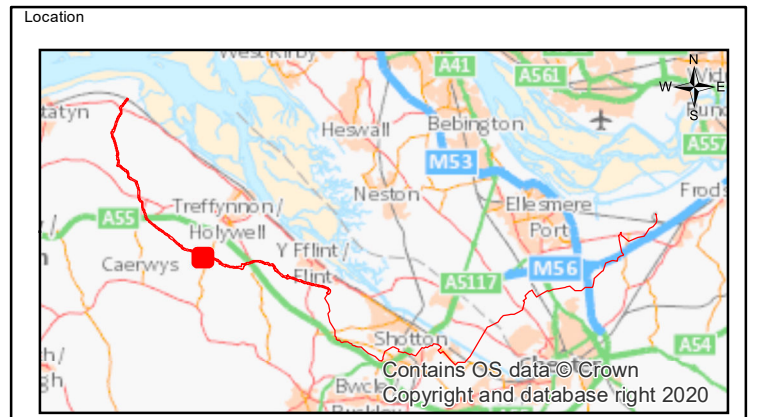
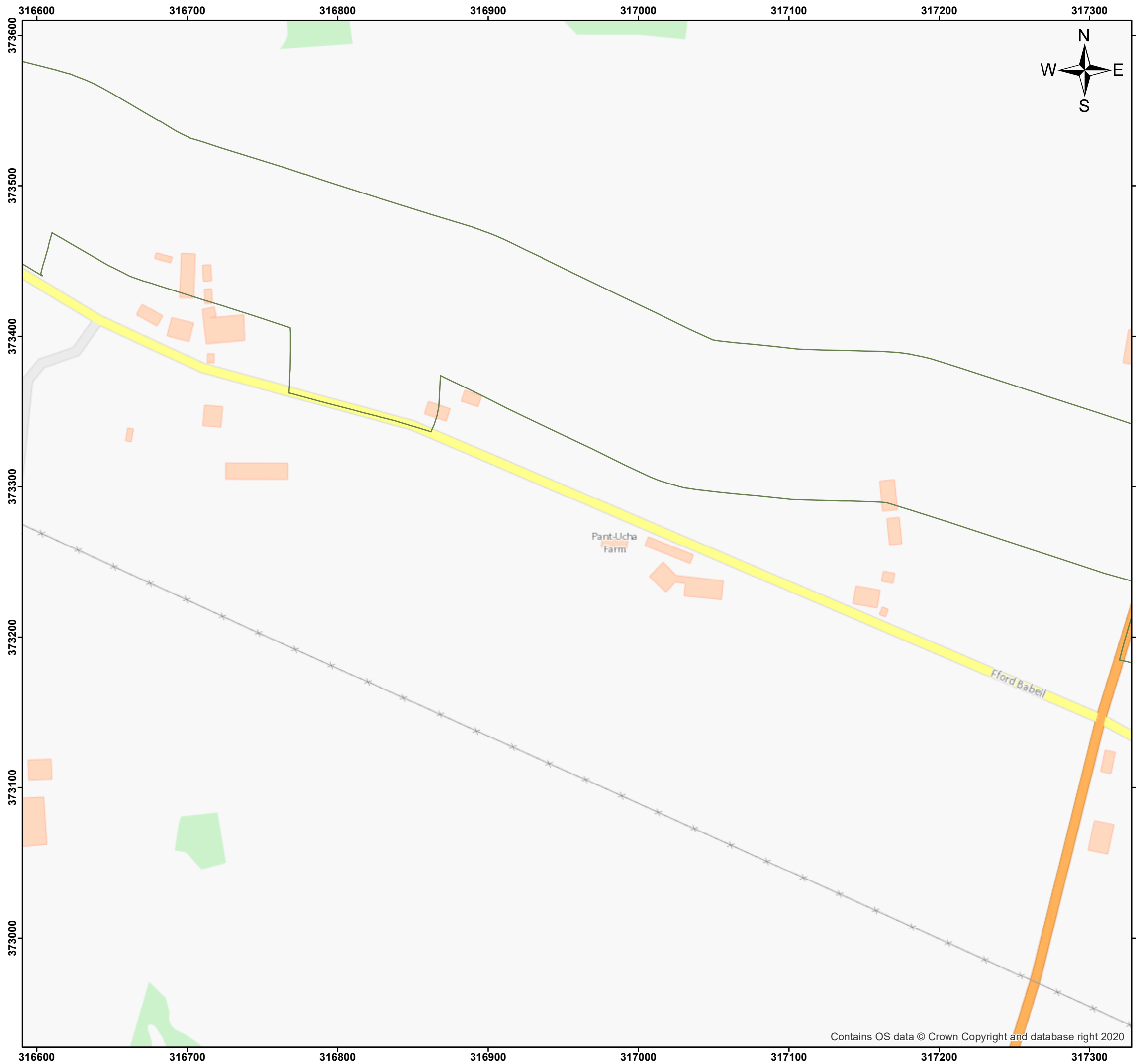
**Exploratory Hole Location Plan**

Figure Number

**Section 7.18**

Drawn By	Checked By	Issued On	Project No.	Sheet Size	Rev.
BAM	SDW	18/03/2022	F190089	A3	3

Contains OS data © Crown Copyright and database right 2020



**Legend**

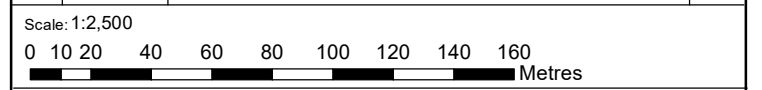
**Location Type**

- Cable Percussion Borehole
- Inspection Pit
- Rotary Cored Borehole
- Inspection Pit with CPT follow-on
- Sonic Core Drilled Borehole
- Sonic Core Drilled Borehole with Rotary follow-on
- Trial Pit

**Name**

- Existing Infrastructure
- GtS
- SIF
- Route Structures
- Historic Landfill Sites
- Crossings

Rev.	Date	Description	Initials
0	18/03/2022	Draft Issue	BAM
1	29/04/2022	Draft Issue	BAM
2	05/09/2022	Draft Issue	BAM



Coordinate System  
British National Grid

<p>Client</p> <p><b>EniProgetti S.p.A</b> Eni House, Basing View Basingstoke, RG21 4YY <a href="https://www.eni.com/">https://www.eni.com/</a></p>		<p>Consultant</p> <p><b>Fugro GeoServices Limited</b> Fugro House, Hithercroft Road, Wallingford Oxfordshire, OX10 9RB, United Kingdom Registered in England No. 1284352 VAT No. GB 133 1704 09 <a href="http://www.fugro.com">www.fugro.com</a></p>	
--	--	--	--

Project Title

**LBA CCS Transport and Storage Project Ground Investigations**

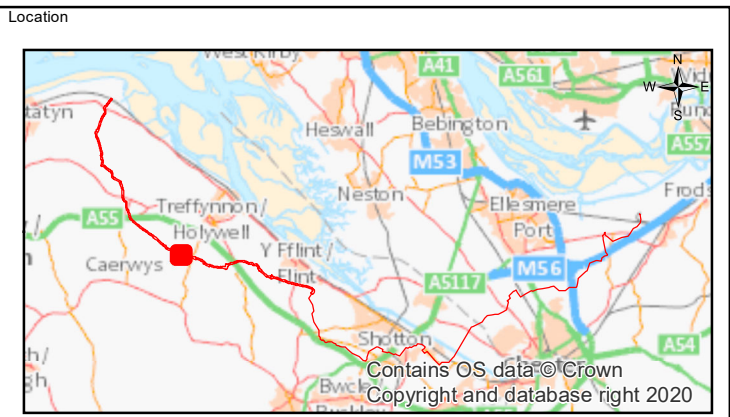
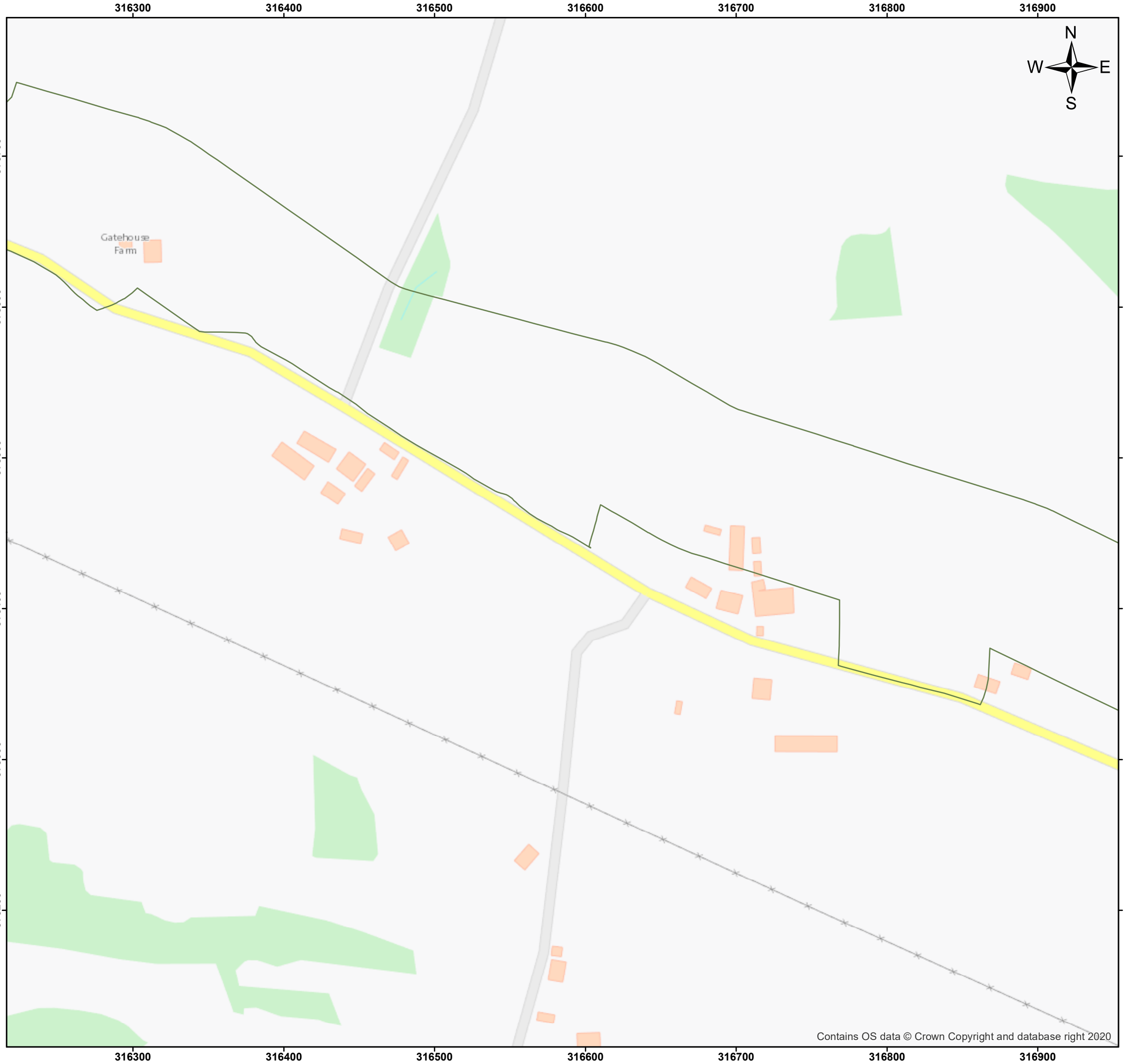
Figure Title

**Exploratory Hole Location Plan**

Figure Number

**Section 7.19**

Drawn By BAM	Checked By SDW	Issued On 18/03/2022	Project No. F190089	Sheet Size A3	Rev. 3
-----------------	-------------------	-------------------------	------------------------	------------------	-----------



**Legend**

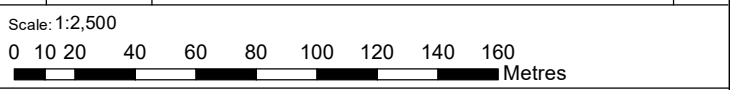
**Location Type**

- Cable Percussion Borehole
- Inspection Pit
- Rotary Cored Borehole
- Inspection Pit with CPT follow-on
- Sonic Core Drilled Borehole
- Sonic Core Drilled Borehole with Rotary follow-on
- Trial Pit

**Name**

- Existing Infrastructure
- GtS
- SIF
- Route Structures
- Historic Landfill Sites
- Crossings

Rev.	Date	Description	Initials
0	18/03/2022	Draft Issue	BAM
1	29/04/2022	Draft Issue	BAM
2	05/09/2022	Draft Issue	BAM



Coordinate System  
British National Grid

<p>Client</p> <p><b>EniProgetti S.p.A</b> Eni House, Basing View Basingstoke, RG21 4YY <a href="https://www.eni.com/">https://www.eni.com/</a></p>		<p>Consultant</p> <p><b>Fugro GeoServices Limited</b> Fugro House, Hithercroft Road, Wallingford Oxfordshire, OX10 9RB, United Kingdom Registered in England No. 1284352 VAT No. GB 133 1704 09 <a href="http://www.fugro.com">www.fugro.com</a></p>	
--	--	--	--

Project Title

**LBA CCS Transport and Storage Project Ground Investigations**

Figure Title

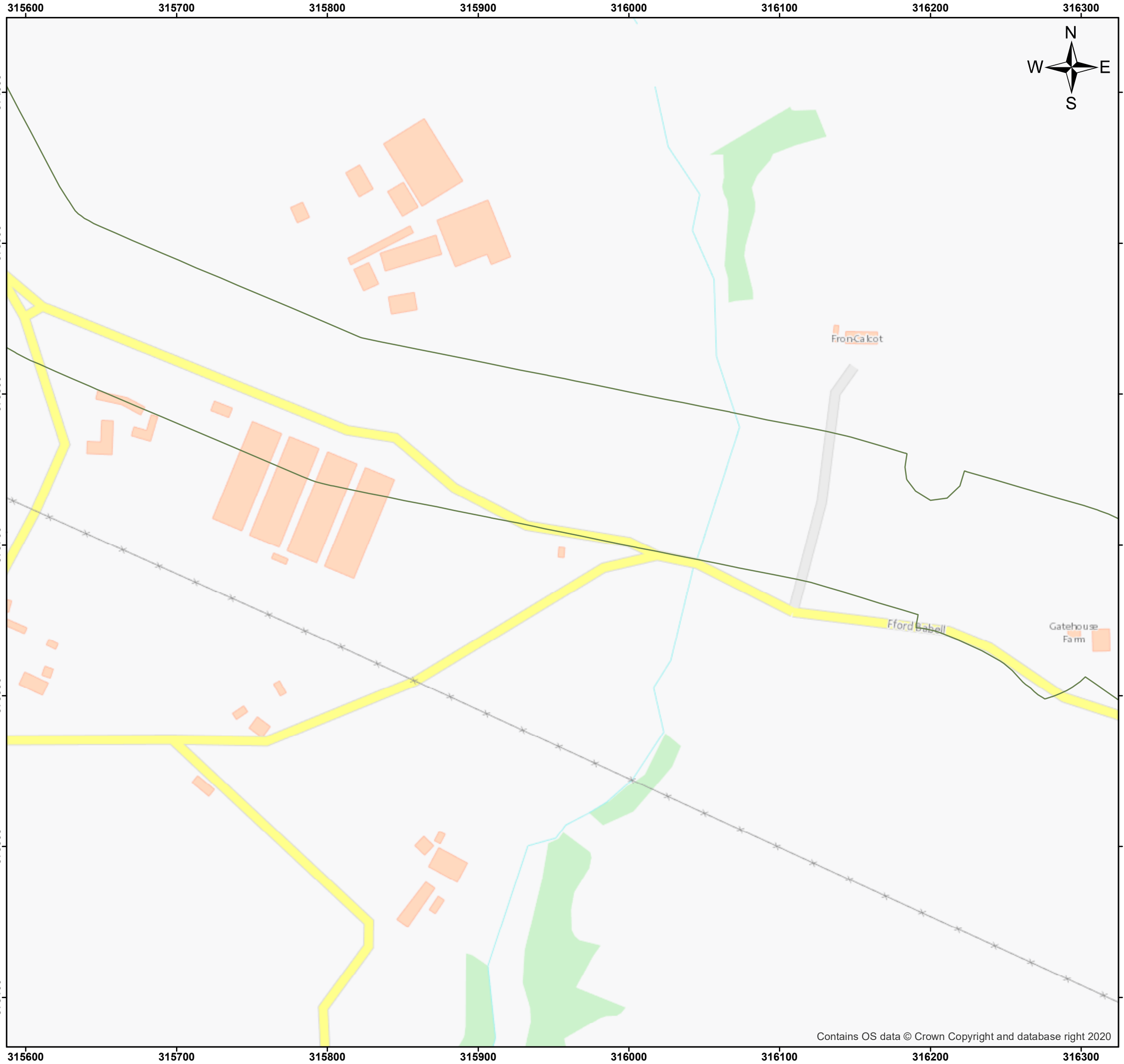
**Exploratory Hole Location Plan**

Figure Number

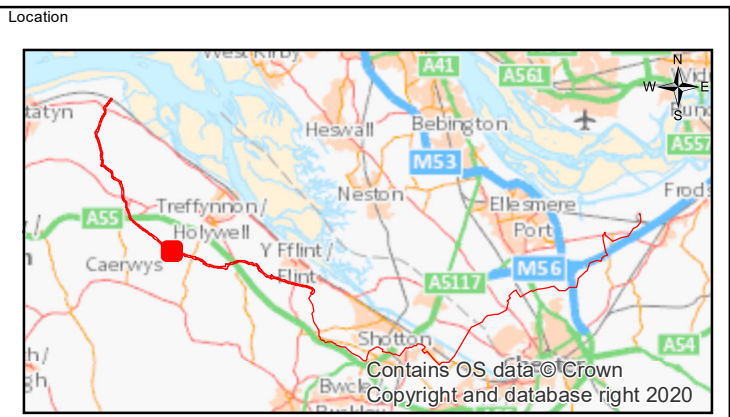
**Section 7.20**

Drawn By BAM	Checked By SDW	Issued On 18/03/2022	Project No. F190089	Sheet Size A3	Rev. 3
-----------------	-------------------	-------------------------	------------------------	------------------	-----------

Contains OS data © Crown Copyright and database right 2020



Contains OS data © Crown Copyright and database right 2020



Legend

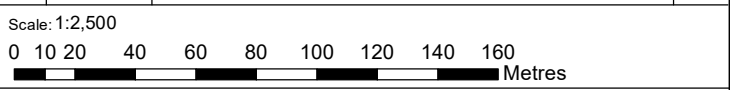
**Location Type**

- Cable Percussion Borehole
- Inspection Pit
- Rotary Cored Borehole
- Inspection Pit with CPT follow-on
- Sonic Core Drilled Borehole
- Sonic Core Drilled Borehole with Rotary follow-on
- Trial Pit

**Name**

- Existing Infrastructure
- GtS
- SIF
- Route Structures
- Historic Landfill Sites
- Crossings

Rev.	Date	Description	Initials
0	18/03/2022	Draft Issue	BAM
1	29/04/2022	Draft Issue	BAM
2	05/09/2022	Draft Issue	BAM



Coordinate System  
British National Grid

<p>Client</p> <p>EniProgetti S.p.A Eni House, Basing View Basingstoke, RG21 4YY <a href="https://www.eni.com/">https://www.eni.com/</a></p>		<p>Consultant</p> <p>Fugro GeoServices Limited Fugro House, Hithercroft Road, Wallingford Oxfordshire, OX10 9RB, United Kingdom Registered in England No. 1284352 VAT No. GB 133 1704 09 <a href="http://www.fugro.com">www.fugro.com</a></p>	
---	---	---	---

Project Title

**LBA CCS Transport and Storage Project Ground Investigations**

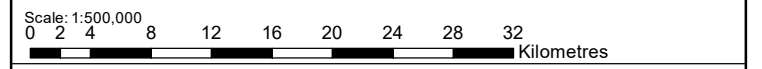
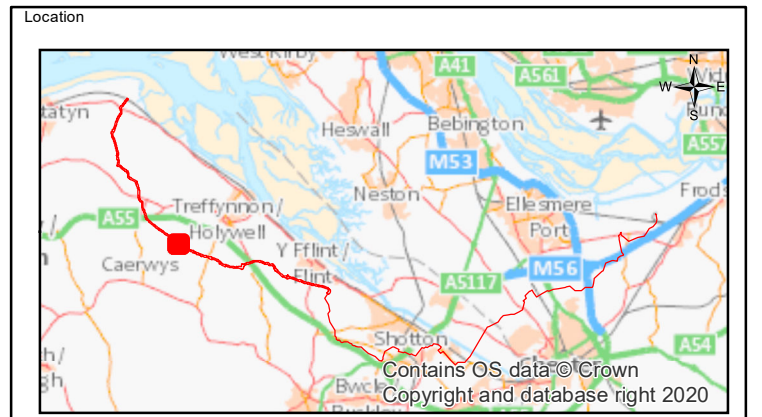
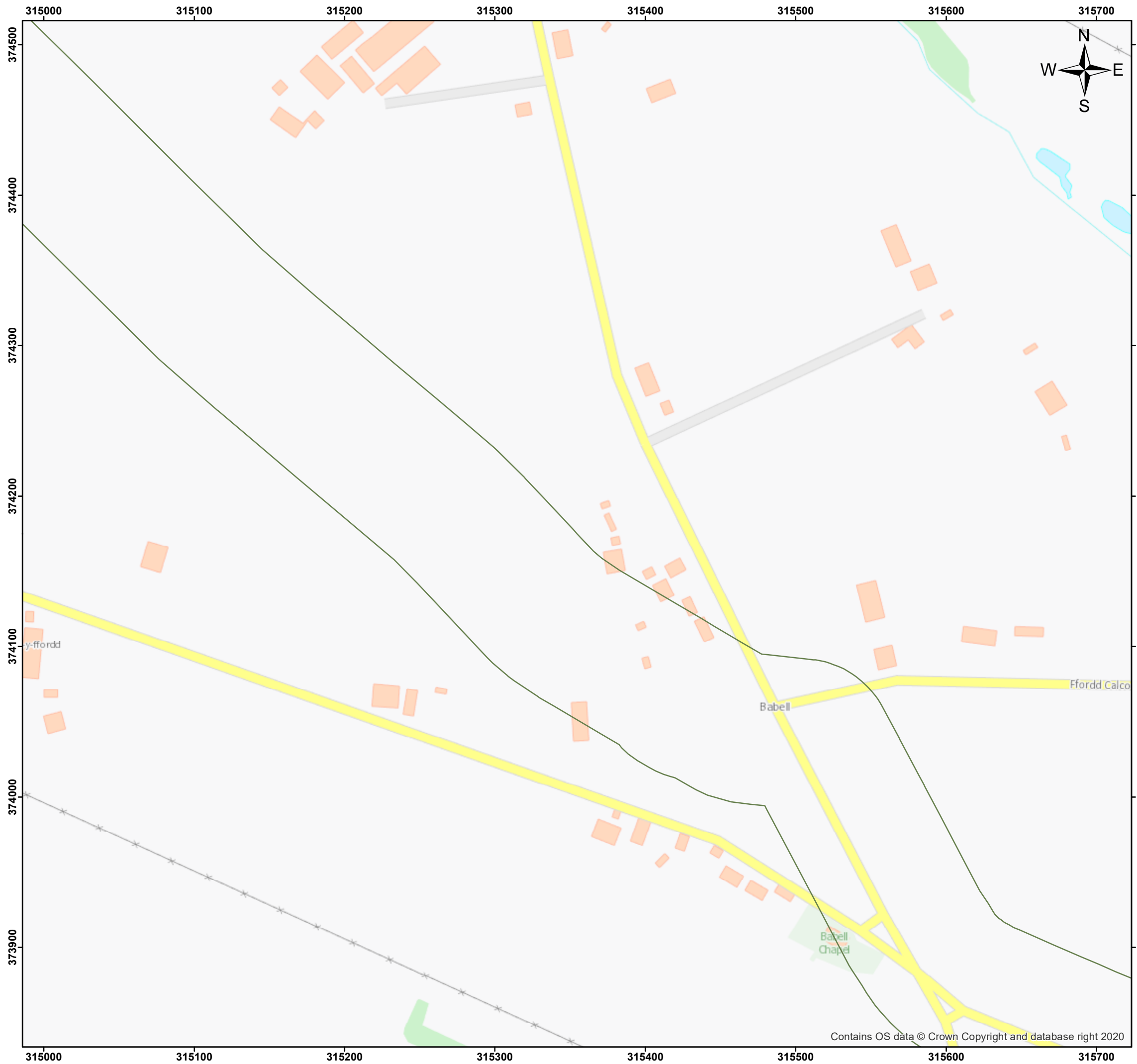
Figure Title

**Exploratory Hole Location Plan**

Figure Number

Section 7.21

Drawn By BAM	Checked By SDW	Issued On 18/03/2022	Project No. F190089	Sheet Size A3	Rev. 3
-----------------	-------------------	-------------------------	------------------------	------------------	-----------



**Legend**

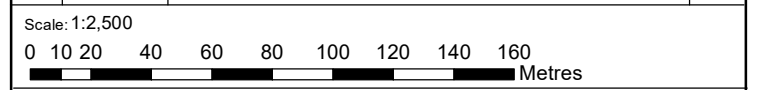
**Location Type**

- Cable Percussion Borehole
- Inspection Pit
- Rotary Cored Borehole
- Inspection Pit with CPT follow-on
- Sonic Core Drilled Borehole
- Sonic Core Drilled Borehole with Rotary follow-on
- Trial Pit

**Name**

- Existing Infrastructure
- GtS
- SIF
- Route Structures
- Historic Landfill Sites
- Crossings

Rev.	Date	Description	Initials
0	18/03/2022	Draft Issue	BAM
1	29/04/2022	Draft Issue	BAM
2	05/09/2022	Draft Issue	BAM



Coordinate System  
British National Grid

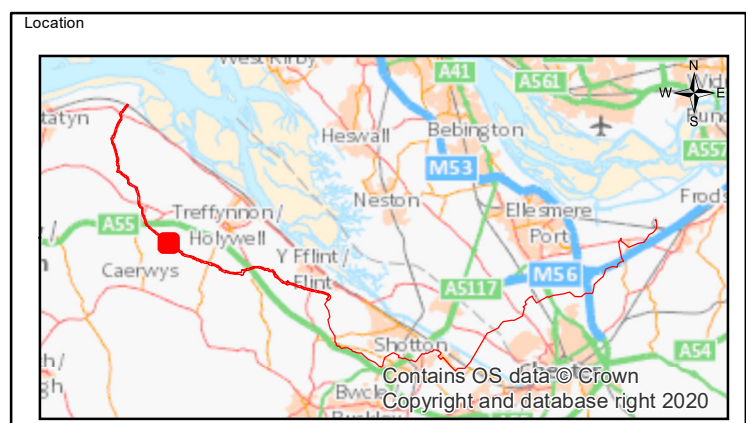
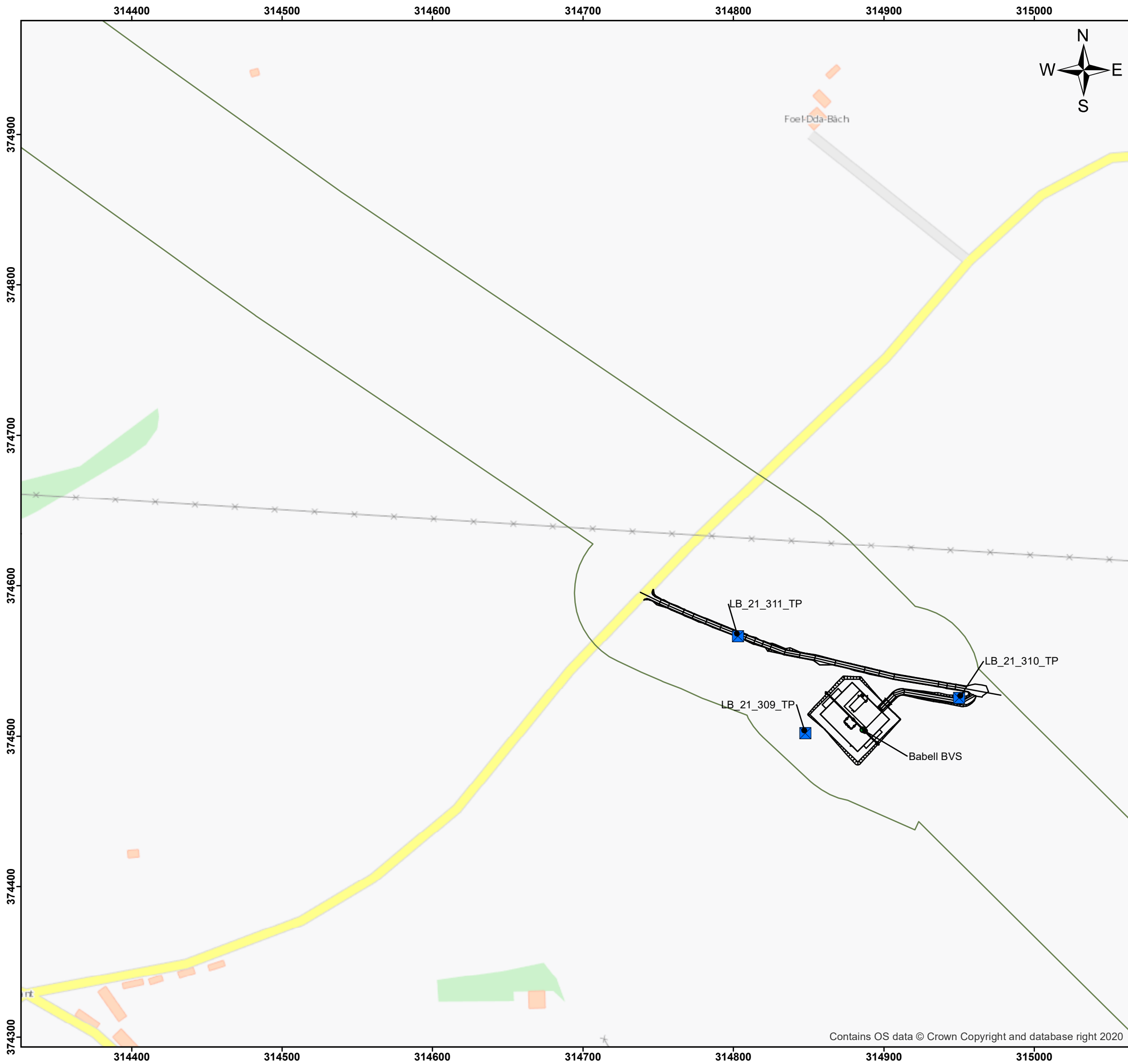
<p><b>Client</b> EniProgetti S.p.A Eni House, Basing View Basingstoke, RG21 4YY <a href="https://www.eni.com/">https://www.eni.com/</a></p>		<p><b>Consultant</b> Fugro GeoServices Limited Fugro House, Hithercroft Road, Wallingford Oxfordshire, OX10 9RB, United Kingdom Registered in England No. 1284352 VAT No. GB 133 1704 09 <a href="http://www.fugro.com">www.fugro.com</a></p>	
---	---	---	---

**Project Title**  
**LBA CCS Transport and Storage Project Ground Investigations**

**Figure Title**  
**Exploratory Hole Location Plan**

**Figure Number**  
Section 7.23

Drawn By BAM	Checked By SDW	Issued On 18/03/2022	Project No. F190089	Sheet Size A3	Rev. 3
-----------------	-------------------	-------------------------	------------------------	------------------	-----------



**Legend**

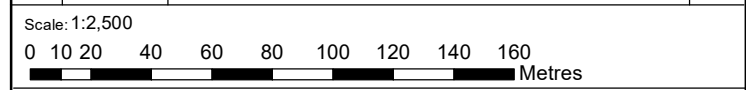
**Location Type**

- Cable Percussion Borehole
- Inspection Pit
- Rotary Cored Borehole
- Inspection Pit with CPT follow-on
- Sonic Core Drilled Borehole
- Sonic Core Drilled Borehole with Rotary follow-on
- Trial Pit

**Name**

- Existing Infrastructure
- GIS
- SIF
- Route Structures
- Historic Landfill Sites
- Crossings

Rev.	Date	Description	Initials
0	18/03/2022	Draft Issue	BAM
1	29/04/2022	Draft Issue	BAM
2	05/09/2022	Draft Issue	BAM



Coordinate System  
British National Grid

<p>Client</p> <p>EniProgetti S.p.A Eni House, Basing View Basingstoke, RG21 4YY <a href="https://www.eni.com/">https://www.eni.com/</a></p>		<p>Consultant</p> <p>Fugro GeoServices Limited Fugro House, Hithercroft Road, Wallingford Oxfordshire, OX10 9RB, United Kingdom Registered in England No. 1284352 VAT No. GB 133 1704 09 <a href="http://www.fugro.com">www.fugro.com</a></p> 
---	---	---

Project Title

**LBA CCS Transport and Storage Project Ground Investigations**

Figure Title

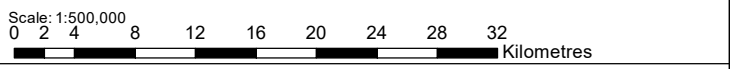
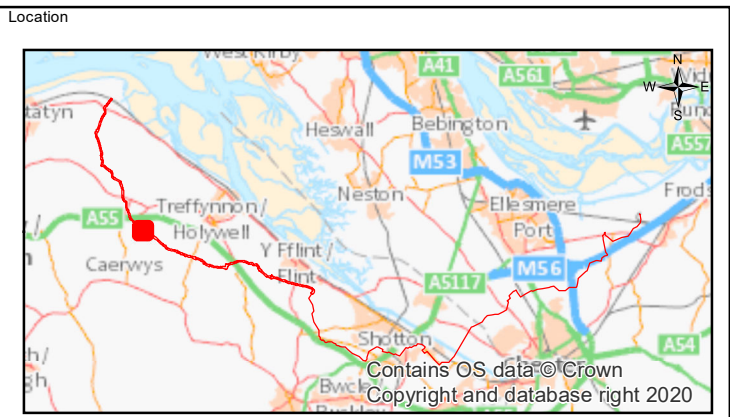
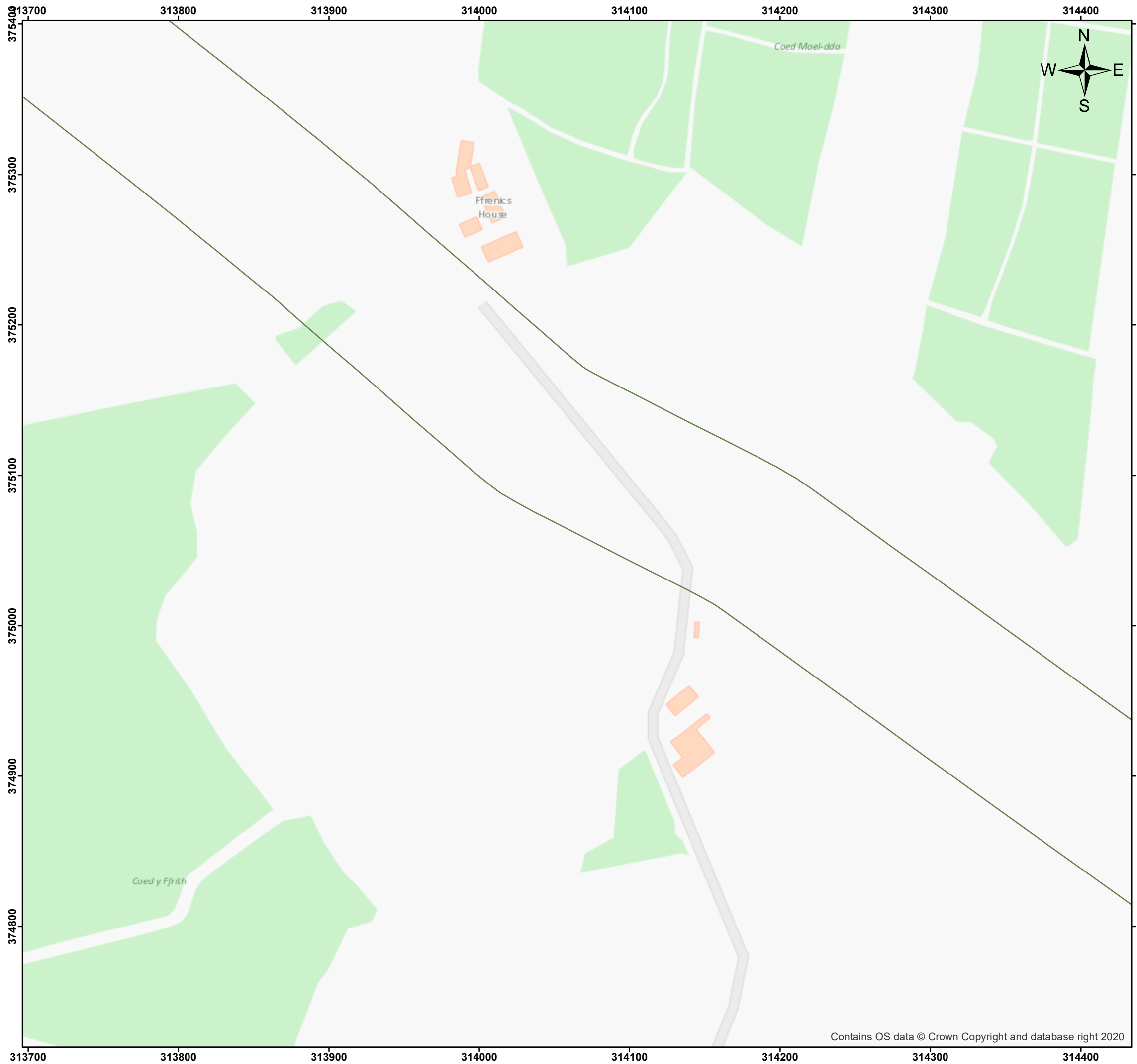
**Exploratory Hole Location Plan**

Figure Number

**Section 7.24**

Drawn By BAM	Checked By SDW	Issued On 18/03/2022	Project No. F190089	Sheet Size A3	Rev. 3
-----------------	-------------------	-------------------------	------------------------	------------------	-----------

Contains OS data © Crown Copyright and database right 2020



**Legend**

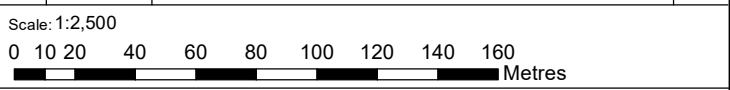
**Location Type**

- Cable Percussion Borehole
- Inspection Pit
- Rotary Cored Borehole
- Inspection Pit with CPT follow-on
- Sonic Core Drilled Borehole
- Sonic Core Drilled Borehole with Rotary follow-on
- Trial Pit

**Name**

- Existing Infrastructure
- GtS
- SIF
- Route Structures
- Historic Landfill Sites
- Crossings

Rev.	Date	Description	Initials
0	18/03/2022	Draft Issue	BAM
1	29/04/2022	Draft Issue	BAM
2	05/09/2022	Draft Issue	BAM



Coordinate System  
British National Grid

<p>Client</p> <p><b>EniProgetti S.p.A</b> Eni House, Basing View Basingstoke, RG21 4YY <a href="https://www.eni.com/">https://www.eni.com/</a></p>		<p>Consultant</p> <p><b>Fugro GeoServices Limited</b> Fugro House, Hithercroft Road, Wallingford Oxfordshire, OX10 9RB, United Kingdom Registered in England No. 1284352 VAT No. GB 133 1704 09 <a href="http://www.fugro.com">www.fugro.com</a></p>	
--	---	--	---

Project Title

**LBA CCS Transport and Storage Project Ground Investigations**

Figure Title

**Exploratory Hole Location Plan**

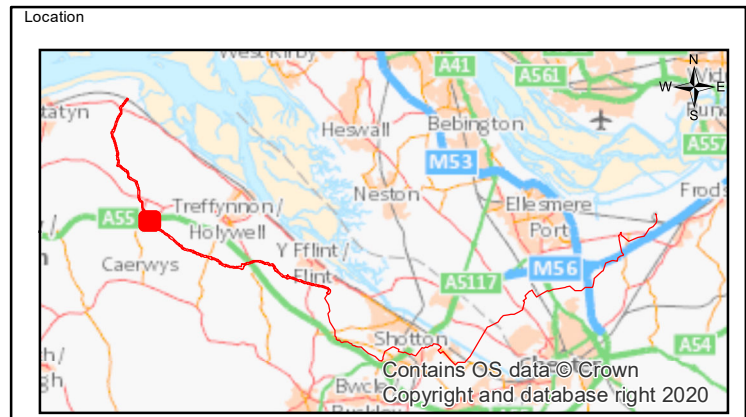
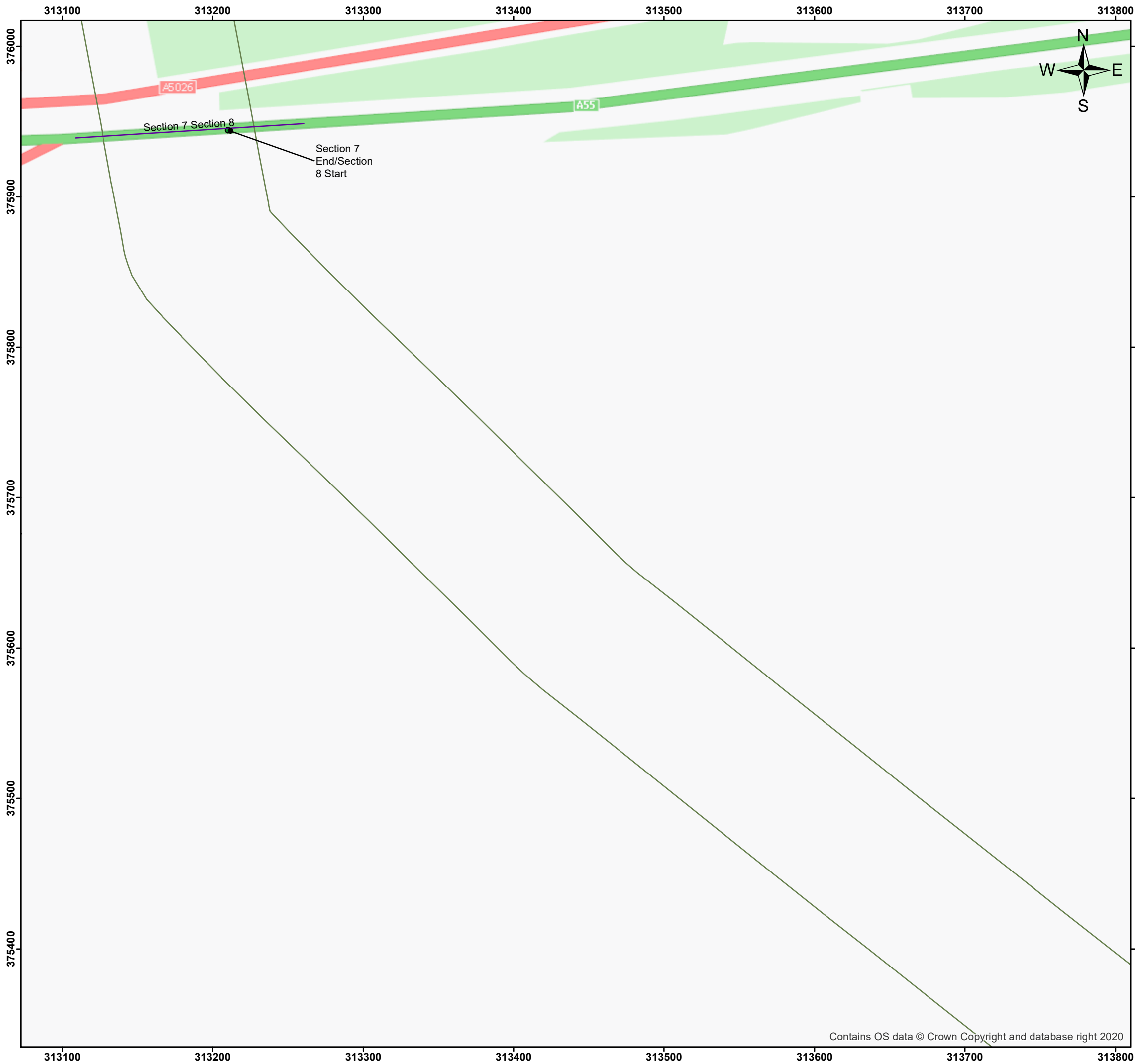
Figure Number

**Section 7.26**

Drawn By BAM	Checked By SDW	Issued On 18/03/2022	Project No. F190089	Sheet Size A3	Rev. 3
-----------------	-------------------	-------------------------	------------------------	------------------	-----------

Contains OS data © Crown Copyright and database right 2020





**Legend**

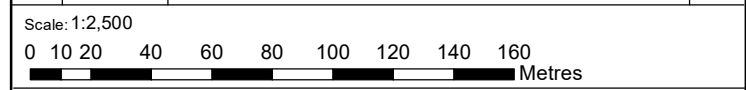
**Location Type**

- Cable Percussion Borehole
- Inspection Pit
- Rotary Cored Borehole
- Inspection Pit with CPT follow-on
- Sonic Core Drilled Borehole
- Sonic Core Drilled Borehole with Rotary follow-on
- Trial Pit

**Name**

- Existing Infrastructure
- GtS
- SIF
- Route Structures
- Historic Landfill Sites
- Crossings

Rev.	Date	Description	Initials
0	18/03/2022	Draft Issue	BAM
1	29/04/2022	Draft Issue	BAM
2	05/09/2022	Draft Issue	BAM



Coordinate System  
British National Grid

<p>Client</p> <p><b>EniProgetti S.p.A</b> Eni House, Basing View Basingstoke, RG21 4YY <a href="https://www.eni.com/">https://www.eni.com/</a></p>	<p>Consultant</p> <p><b>Fugro GeoServices Limited</b> Fugro House, Hithercroft Road, Wallingford Oxfordshire, OX10 9RB, United Kingdom Registered in England No. 1284352 VAT No. GB 133 1704 09 <a href="http://www.fugro.com">www.fugro.com</a></p>
--	--

Project Title

**LBA CCS Transport and Storage Project Ground Investigations**

Figure Title

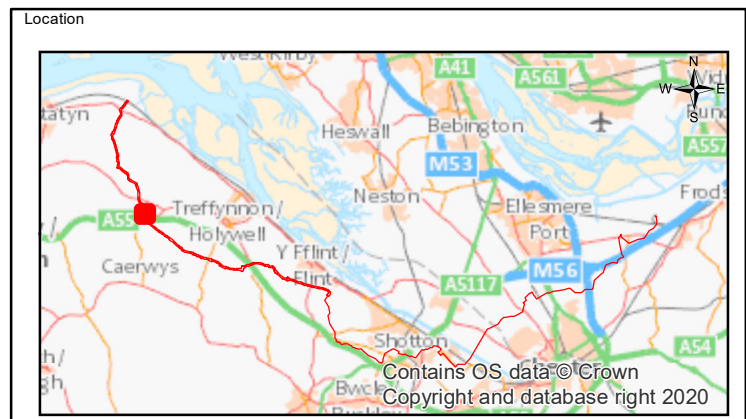
**Exploratory Hole Location Plan**

Figure Number

**Section 7.27**

Drawn By BAM	Checked By SDW	Issued On 18/03/2022	Project No. F190089	Sheet Size A3	Rev. 3
-----------------	-------------------	-------------------------	------------------------	------------------	-----------

Contains OS data © Crown Copyright and database right 2020



Legend

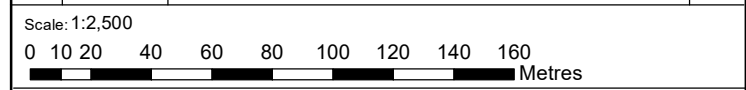
**Location Type**

- Cable Percussion Borehole
- Inspection Pit
- Rotary Cored Borehole
- Inspection Pit with CPT follow-on
- Sonic Core Drilled Borehole
- Sonic Core Drilled Borehole with Rotary follow-on
- Trial Pit

**Name**

- Existing Infrastructure
- GIS
- SIF
- Route Structures
- Historic Landfill Sites
- Crossings

Rev.	Date	Description	Initials
0	18/03/2022	Draft Issue	BAM
1	29/04/2022	Draft Issue	BAM
2	05/09/2022	Draft Issue	BAM



Coordinate System  
British National Grid

<p>Client</p> <p>EniProgetti S.p.A Eni House, Basing View Basingstoke, RG21 4YY <a href="https://www.eni.com/">https://www.eni.com/</a></p>		<p>Consultant</p> <p>Fugro GeoServices Limited Fugro House, Hithercroft Road, Wallingford Oxfordshire, OX10 9RB, United Kingdom Registered in England No. 1284352 VAT No. GB 133 1704 09 <a href="http://www.fugro.com">www.fugro.com</a></p>	
---	---	---	---

Project Title

**LBA CCS Transport and Storage Project Ground Investigations**

Figure Title

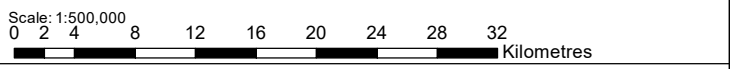
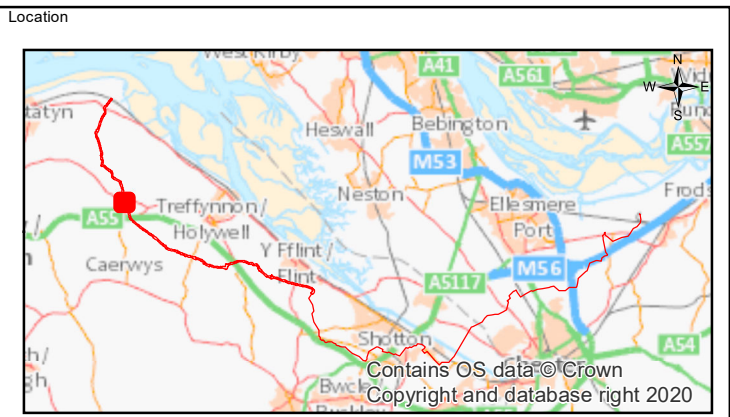
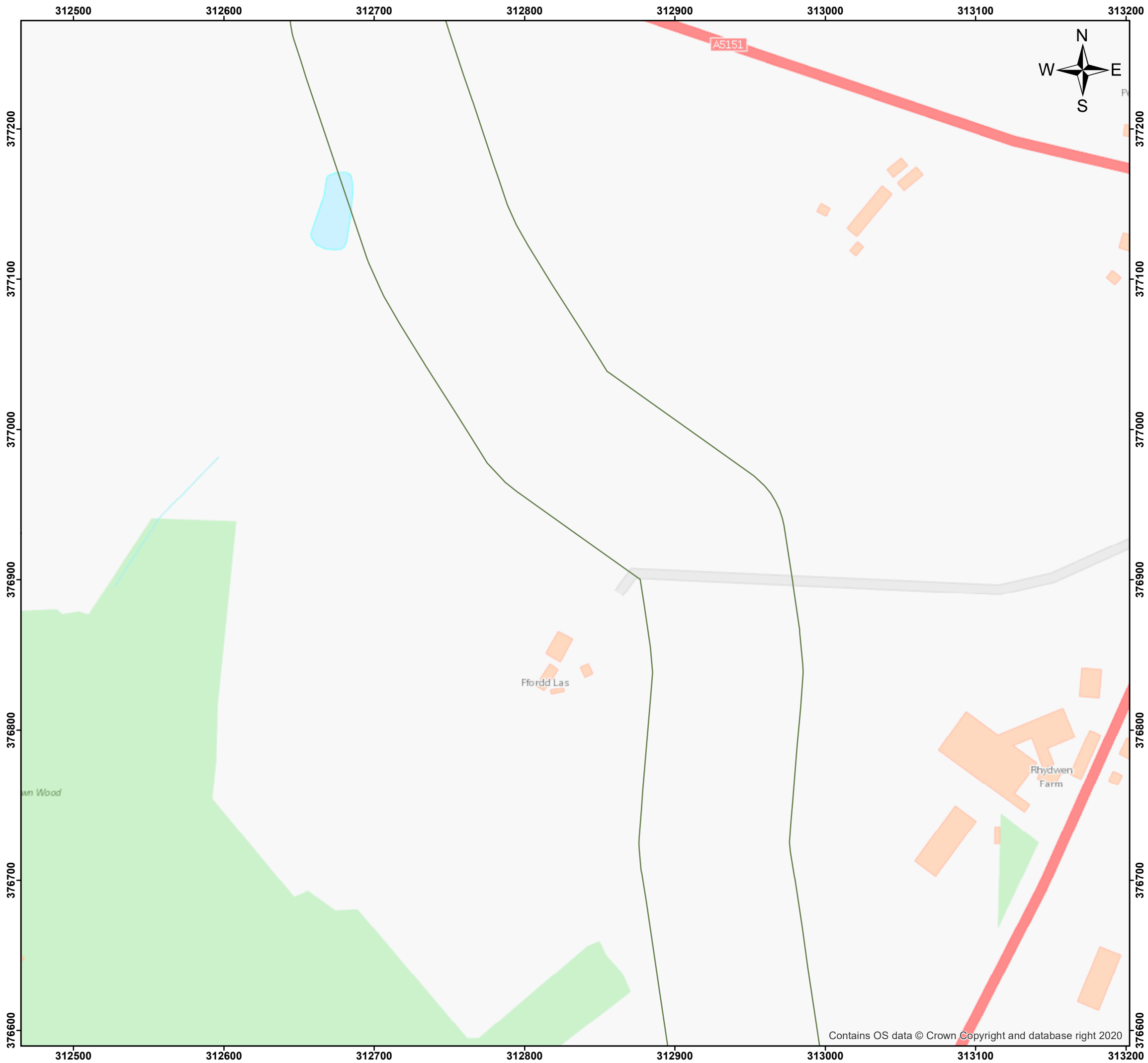
**Exploratory Hole Location Plan**

Figure Number

Section 8.02

Drawn By BAM	Checked By SDW	Issued On 18/03/2022	Project No. F190089	Sheet Size A3	Rev. 3
-----------------	-------------------	-------------------------	------------------------	------------------	-----------

Contains OS data © Crown Copyright and database right 2020



**Legend**

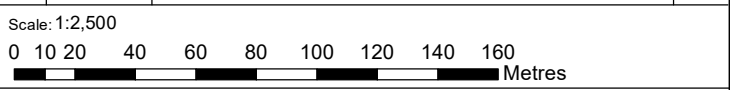
**Location Type**

- Cable Percussion Borehole
- Inspection Pit
- Rotary Cored Borehole
- Inspection Pit with CPT follow-on
- Sonic Core Drilled Borehole
- Sonic Core Drilled Borehole with Rotary follow-on
- Trial Pit

**Name**

- Existing Infrastructure
- GtS
- SIF
- Route Structures
- Historic Landfill Sites
- Crossings

Rev.	Date	Description	Initials
0	18/03/2022	Draft Issue	BAM
1	29/04/2022	Draft Issue	BAM
2	05/09/2022	Draft Issue	BAM



Coordinate System  
British National Grid

<p>Client</p> <p><b>EniProgetti S.p.A</b> Eni House, Basing View Basingstoke, RG21 4YY <a href="https://www.eni.com/">https://www.eni.com/</a></p>		<p>Consultant</p> <p><b>Fugro GeoServices Limited</b> Fugro House, Hithercroft Road, Wallingford Oxfordshire, OX10 9RB, United Kingdom Registered in England No. 1284352 VAT No. GB 133 1704 09 <a href="http://www.fugro.com">www.fugro.com</a></p>	
--	--	--	--

Project Title

**LBA CCS Transport and Storage Project Ground Investigations**

Figure Title

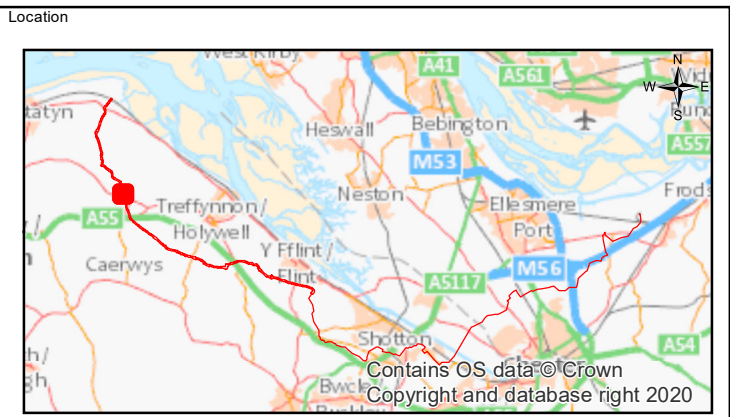
**Exploratory Hole Location Plan**

Figure Number

**Section 8.03**

Drawn By BAM	Checked By SDW	Issued On 18/03/2022	Project No. F190089	Sheet Size A3	Rev. 3
-----------------	-------------------	-------------------------	------------------------	------------------	-----------

Contains OS data © Crown Copyright and database right 2020



**Legend**

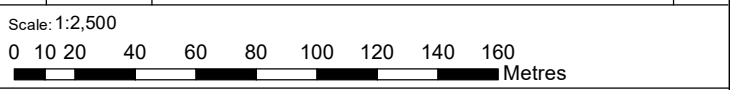
**Location Type**

- Cable Percussion Borehole
- Inspection Pit
- Rotary Cored Borehole
- Inspection Pit with CPT follow-on
- Sonic Core Drilled Borehole
- Sonic Core Drilled Borehole with Rotary follow-on
- Trial Pit

**Name**

- Existing Infrastructure
- GtS
- SIF
- Route Structures
- Historic Landfill Sites
- Crossings

Rev.	Date	Description	Initials
0	18/03/2022	Draft Issue	BAM
1	29/04/2022	Draft Issue	BAM
2	05/09/2022	Draft Issue	BAM



Coordinate System  
British National Grid

<p>Client</p> <p>EniProgetti S.p.A Eni House, Basing View Basingstoke, RG21 4YY <a href="https://www.eni.com/">https://www.eni.com/</a></p>		<p>Consultant</p> <p>Fugro GeoServices Limited Fugro House, Hithercroft Road, Wallingford Oxfordshire, OX10 9RB, United Kingdom Registered in England No. 1284352 VAT No. GB 133 1704 09 <a href="http://www.fugro.com">www.fugro.com</a></p>	
---	---	---	---

Project Title

**LBA CCS Transport and Storage Project Ground Investigations**

Figure Title

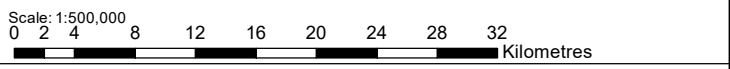
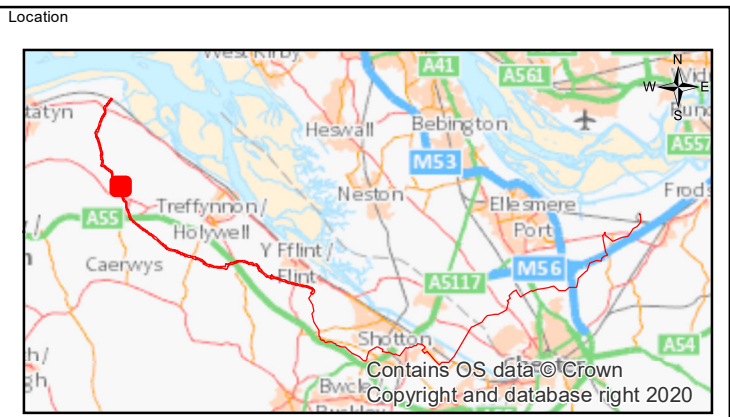
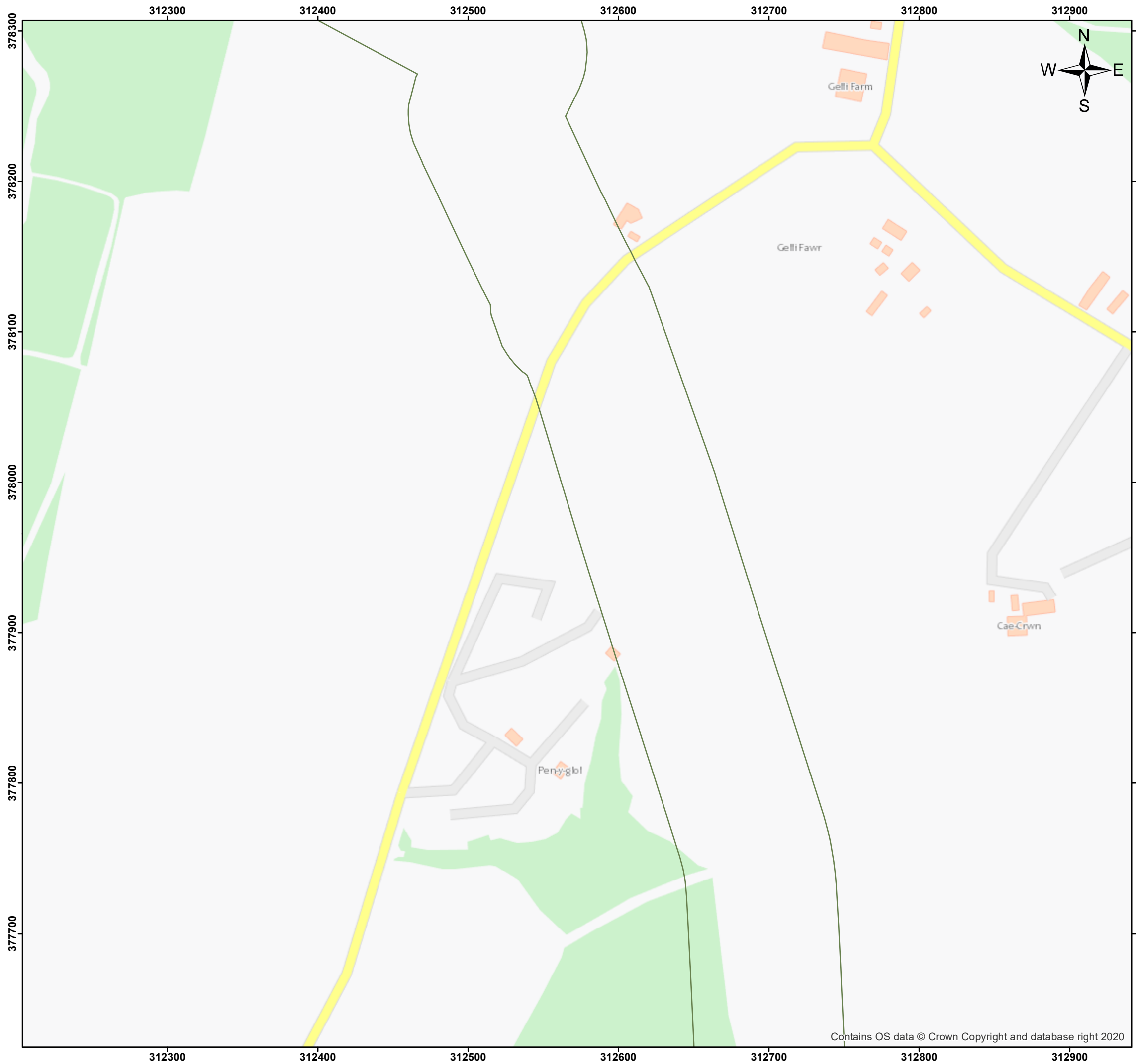
**Exploratory Hole Location Plan**

Figure Number

Section 8.04

Drawn By BAM	Checked By SDW	Issued On 18/03/2022	Project No. F190089	Sheet Size A3	Rev. 3
-----------------	-------------------	-------------------------	------------------------	------------------	-----------

Contains OS data © Crown Copyright and database right 2020



**Legend**

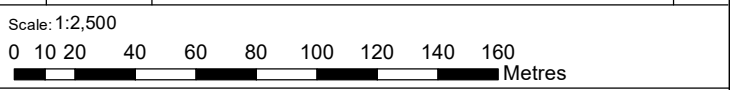
**Location Type**

- Cable Percussion Borehole
- Inspection Pit
- Rotary Cored Borehole
- Inspection Pit with CPT follow-on
- Sonic Core Drilled Borehole
- Sonic Core Drilled Borehole with Rotary follow-on
- Trial Pit

**Name**

- Existing Infrastructure
- GtS
- SIF
- Route Structures
- Historic Landfill Sites
- Crossings

Rev.	Date	Description	Initials
0	18/03/2022	Draft Issue	BAM
1	29/04/2022	Draft Issue	BAM
2	05/09/2022	Draft Issue	BAM



Coordinate System  
British National Grid

<p>Client</p> <p>EniProgetti S.p.A Eni House, Basing View Basingstoke, RG21 4YY <a href="https://www.eni.com/">https://www.eni.com/</a></p>	<p>Consultant</p> <p>Fugro GeoServices Limited Fugro House, Hithercroft Road, Wallingford Oxfordshire, OX10 9RB, United Kingdom Registered in England No. 1284352 VAT No. GB 133 1704 09 <a href="http://www.fugro.com">www.fugro.com</a></p>
---	---

Project Title

**LBA CCS Transport and Storage Project Ground Investigations**

Figure Title

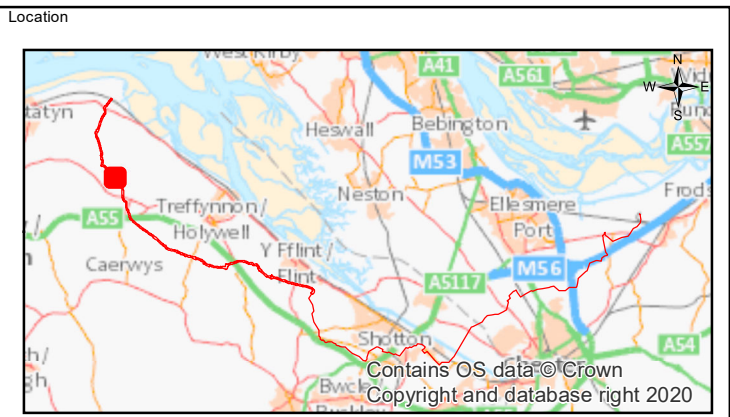
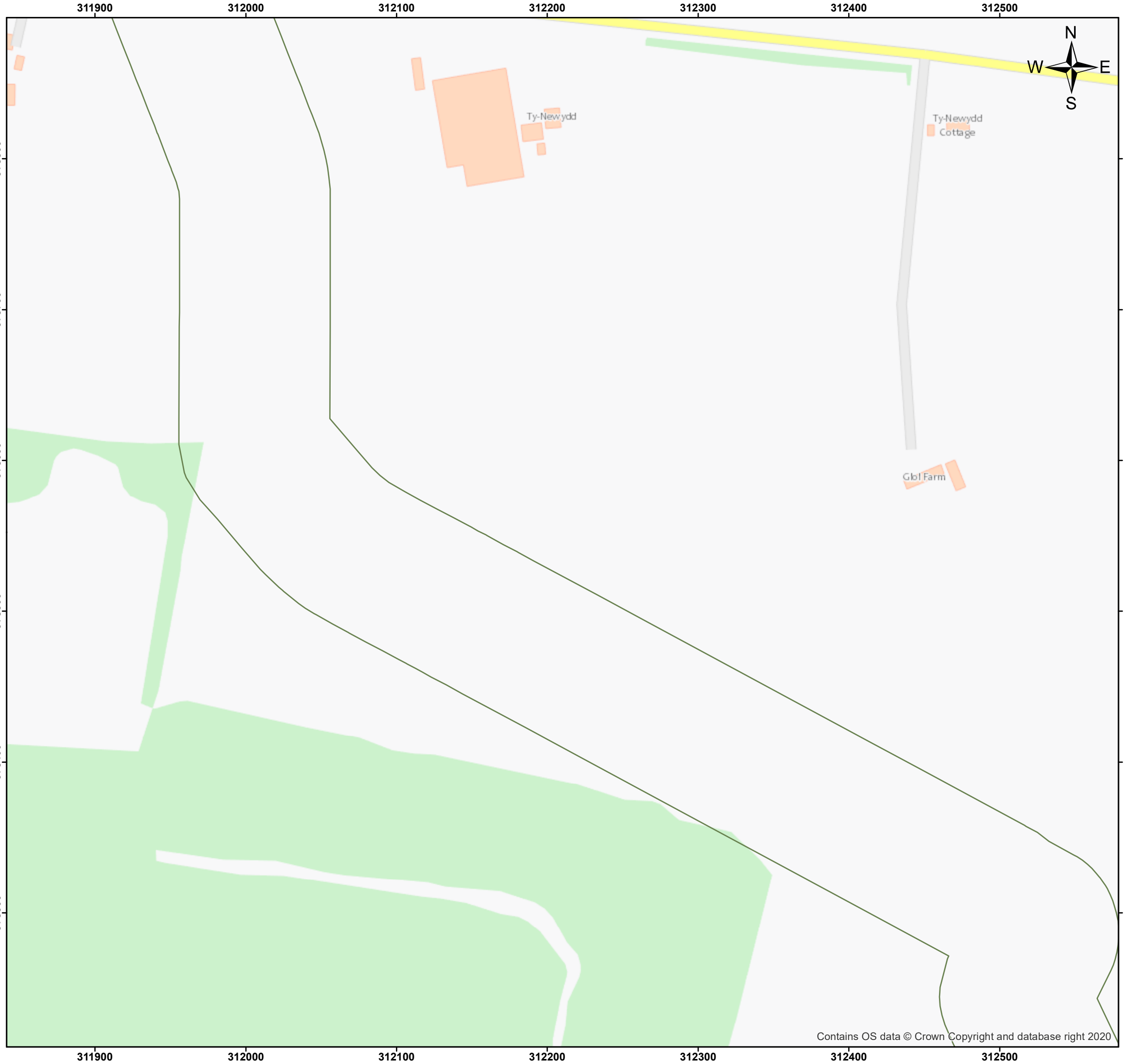
**Exploratory Hole Location Plan**

Figure Number

**Section 8.05**

Drawn By BAM	Checked By SDW	Issued On 18/03/2022	Project No. F190089	Sheet Size A3	Rev. 3
-----------------	-------------------	-------------------------	------------------------	------------------	-----------

Contains OS data © Crown Copyright and database right 2020



Legend

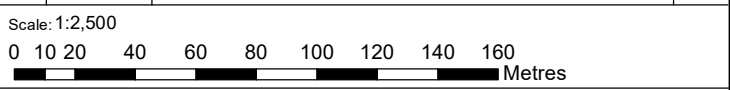
**Location Type**

- Cable Percussion Borehole
- Inspection Pit
- Rotary Cored Borehole
- Inspection Pit with CPT follow-on
- Sonic Core Drilled Borehole
- Sonic Core Drilled Borehole with Rotary follow-on
- Trial Pit

**Name**

- Existing Infrastructure
- GtS
- SIF
- Route Structures
- Historic Landfill Sites
- Crossings

Rev.	Date	Description	Initials
0	18/03/2022	Draft Issue	BAM
1	29/04/2022	Draft Issue	BAM
2	05/09/2022	Draft Issue	BAM



Coordinate System  
British National Grid

<p>Client</p> <p><b>EniProgetti S.p.A</b> Eni House, Basing View Basingstoke, RG21 4YY <a href="https://www.eni.com/">https://www.eni.com/</a></p>		<p>Consultant</p> <p><b>Fugro GeoServices Limited</b> Fugro House, Hithercroft Road, Wallingford Oxfordshire, OX10 9RB, United Kingdom Registered in England No. 1284352 VAT No. GB 133 1704 09 <a href="http://www.fugro.com">www.fugro.com</a></p>	
--	--	--	--

Project Title

**LBA CCS Transport and Storage Project Ground Investigations**

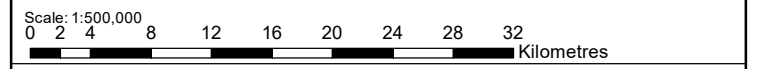
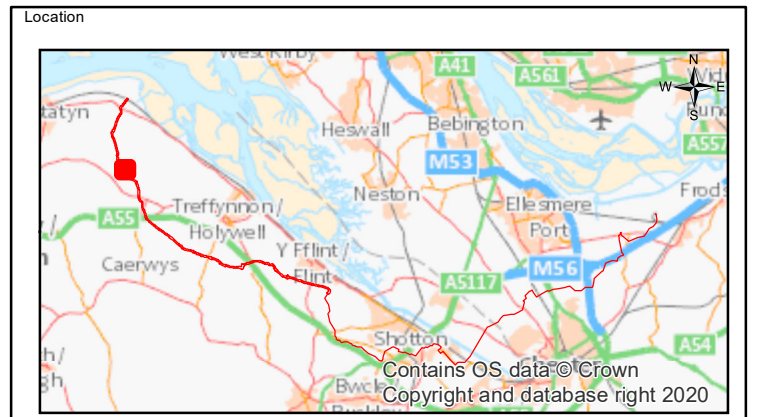
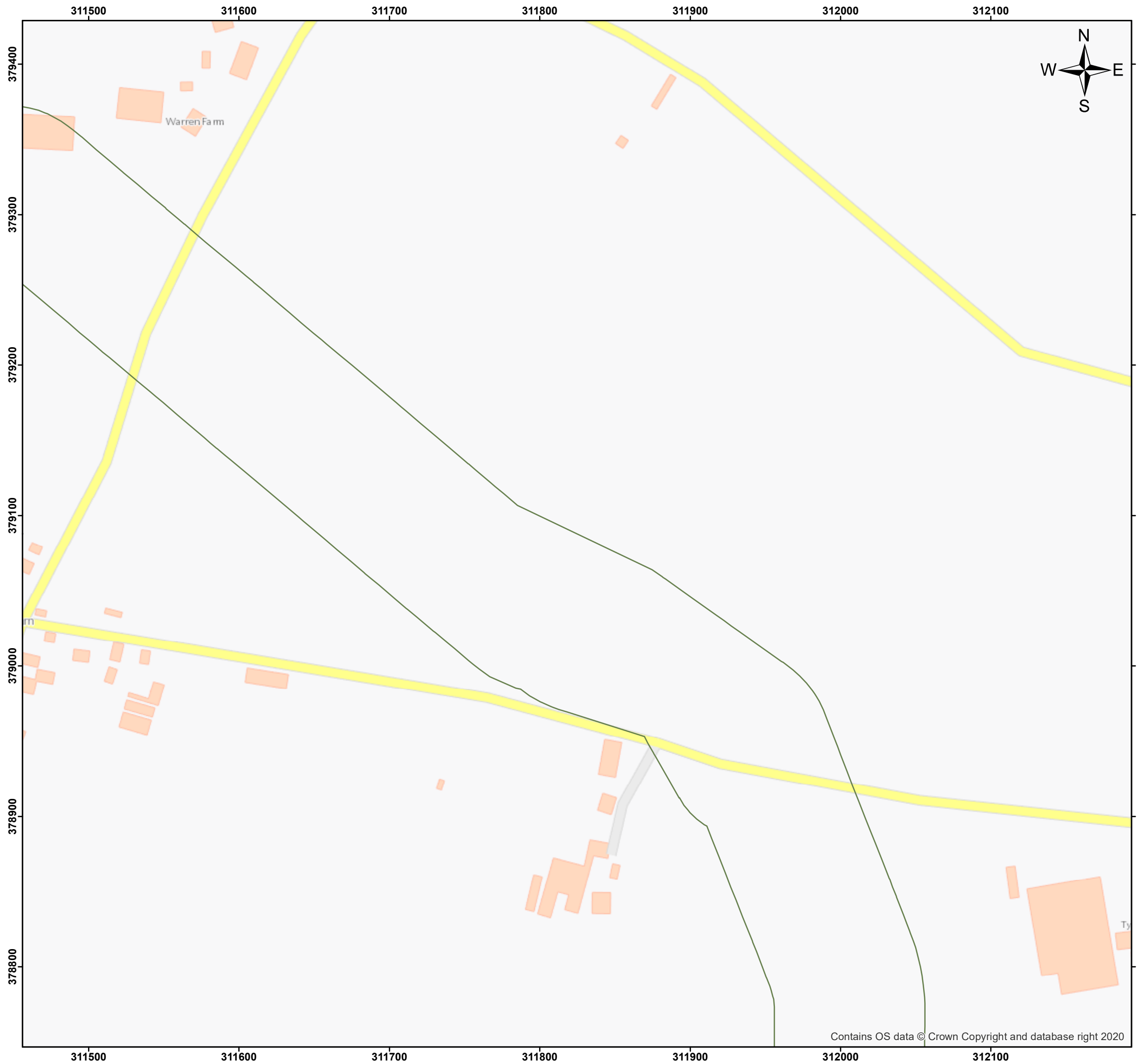
Figure Title

**Exploratory Hole Location Plan**

Figure Number

**Section 8.06**

Drawn By BAM	Checked By SDW	Issued On 18/03/2022	Project No. F190089	Sheet Size A3	Rev. 3
-----------------	-------------------	-------------------------	------------------------	------------------	-----------



Legend

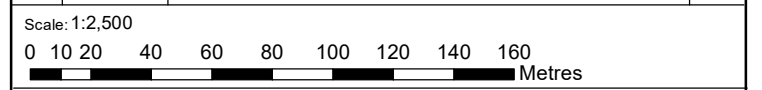
**Location Type**

- Cable Percussion Borehole
- Inspection Pit
- Rotary Cored Borehole
- Inspection Pit with CPT follow-on
- Sonic Core Drilled Borehole
- Sonic Core Drilled Borehole with Rotary follow-on
- Trial Pit

**Name**

- Existing Infrastructure
- GtS
- SIF
- Route Structures
- Historic Landfill Sites
- Crossings

Rev.	Date	Description	Initials
0	18/03/2022	Draft Issue	BAM
1	29/04/2022	Draft Issue	BAM
2	05/09/2022	Draft Issue	BAM



Coordinate System  
British National Grid

<p>Client</p> <p>EniProgetti S.p.A Eni House, Basing View Basingstoke, RG21 4YY <a href="https://www.eni.com/">https://www.eni.com/</a></p>		<p>Consultant</p> <p>Fugro GeoServices Limited Fugro House, Hithercroft Road, Wallingford Oxfordshire, OX10 9RB, United Kingdom Registered in England No. 1284352 VAT No. GB 133 1704 09 <a href="http://www.fugro.com">www.fugro.com</a></p>	
---	--	---	--

Project Title

**LBA CCS Transport and Storage Project Ground Investigations**

Figure Title

**Exploratory Hole Location Plan**

Figure Number

**Section 8.07**

Drawn By BAM	Checked By SDW	Issued On 18/03/2022	Project No. F190089	Sheet Size A3	Rev. 3
-----------------	-------------------	-------------------------	------------------------	------------------	-----------